



# Public Use Data Tape Documentation




1987 Detail Natality

U.S. DEPARTMENT OF HEALTH AND HUMAN SERVICES • Public Health Service • Centers for Disease Control • National Center for Health Statistics



# Public Use Data Tape Documentation

1987 Detail Natality



U.S. DEPARTMENT OF HEALTH AND HUMAN SERVICES  
Public Health Service  
Centers for Disease Control  
National Center for Health Statistics

Hyattsville, Maryland  
June 1989

## Documentation of the Detail Natality Public-Use Tape File for 1987 Data

The natality data file is maintained by calendar year. As of 1985, the file contains data on a 100 percent basis from all reporting areas. As a result the weight field (tape location 208) now contains a one for all records.

Natality tabulations, published by the National Center for Health Statistics/Division of Vital Statistics (NCHS/DVS), are by place of residence unless otherwise specified in the tables. Births to nonresidents of the United States (Foreign Residents) are excluded from these tabulations. However, tables by place of occurrence include births to foreign residents of the United States and totals differ from resident tables.

If your totals differ from NCHS published figures, different handling of foreign residents may be the reason. Foreign residents can be identified by code 52 through 57 and 59 in tape locations 13-14.

Included in this document are:

1. Differences between the 1986 and 1987 data records.
2. List of data elements and tape locations.
3. Machine/File/Data Characteristics.
4. Detail Record Layout.
5. Geographic Code Outline.
6. Standard Metropolitan Statistical Areas as adapted for use by NCHS/DVS.
7. Documentation Tables 1-13.
8. Technical Appendix for 1986 along with the 1987 addendum.

#### SYMBOLS USED IN TABLES

Symbol	Explanation
---	Data not available
...	Category not applicable
-	Quantity zero
0.0	Quantity more than 0 but less than 0.05
*	Figure does not meet standards of reliability or precision

The following table outlines differences between the 1986 and 1987 data records.

Tape Location	Item	Difference
1	Data year	Changed to reflect current data year
92	Year of last menstrual period	Codes have changed to reflect current data year.
115-116	Year of last live birth	Codes have changed to reflect current data year.
127-128	Year of last other termination	Codes have changed to reflect current data year.

## List of Data Elements and Tape Locations

Data Items	Tape Locations
1. General	
a. Data year	1
b. Reporting area	4
c. Record type	11
d. Resident status	12
e. Record weight	208
2. Occurrence	
a. NCHS State	28-29
b. Expanded NCHS State	214-215
c. NCHS County	30-32
d. Division	33
e. Region	193
f. FIPS State	194-195
g. FIPS County	196-198
3. Residence	
a. NCHS State	13-14
b. Expanded NCHS State	2-3
c. NCHS County	15-17
d. NCHS City	18-20
e. Population size	21
f. NCHS SMSA	22-24
g. Met/Nonmet county	25
h. Division	26
i. Region	192
j. FIPS State	199-200
k. FIPS County	201-203
l. FIPS SMSA	204-207
4. Dates of	
a. Last menstrual period	88-92
b. Birth	84-87
c. Last live birth	113-116
d. Last other termination	125-128
5. Prenatal Care	
a. Month began	109-112
b. Number of visits	140-141, 209-212
6. Child	
a. Sex	35
b. Race	39-40
c. Number at delivery	81-83
d. Birthweight	73-79
e. Apgar score	181-186
f. Gestation	93-97

## List of Data Elements and Tape Locations

Data Items	Tape Locations
7. Mother	
a. Age	41-51
b. Race	38
c. Marital status	107-108
d. Education	98-102
e. Place of birth	138-139
f. Origin or descent	187-188
8. Pregnancy History	
a. Born alive, now living	52-53
b. Born alive, now dead	54-55
c. Born dead	56-57
d. Other terminations	
1. Before 20 weeks	177-178
2. After 20 weeks	179-180
e. Total birth order	58-60
f. Live birth order	61-67
9. Father	
a. Age	69-72
b. Race	37
c. Education	103-106
d. Origin or descent	189-190
10. Other Items	
a. Congenital malformations	142
b. Residence reporting flags	146-160
c. Occurrence reporting flags	161-172
d. Attendant at birth	176
e. Place of delivery	80
f. Outcome of last pregnancy	137
g. Interval since last live birth	117-124
h. Interval since last other termination	130-132
i. Interval since last pregnancy	133-136
j. Gestation imputation flag	191

Machine/File/Data Characteristics:

1. Machine used: IBM/3083/E
2. Language used: PL/I
3. File organization: One file, multiple reels
4. Record format: Blocked, fixed format
5. Record count: 3,813,216
6. Record length: 215
7. Blocksize: 21500
8. Recording mode: IBM/EBCDIC 8-bit code
9. Code scheme: Numeric/Alphabetic/Blanks/Special
10. Last block: May be a short block
  
11. Special characters:
  - a. "Z" is the EBCDIC letter Z
  - b. "&" is the EBCDIC ampersand
  - c. "-" is the EBCDIC dash
  
12. Data counts:
  - a. By occurrence: 3,813,216
  - b. By residence: 3,809,394
  - c. To foreign residents: 3,822



1987  
Detail Natality Record

Tape <u>Location</u>	Field <u>Size</u>	<u>Item and Code Outline</u>
-------------------------	----------------------	------------------------------

1	1	<u>Data Year</u> *
		7           ... 1987

2-3	2	<u>Expanded State of Residence</u>
-----	---	------------------------------------

This item is designed to separately identify New York City records from other New York State records.

- 01           ... Alabama
- 02           ... Alaska
- 03           ... Arizona
- 04           ... Arkansas
- 05           ... California
- 06           ... Colorado
- 07           ... Connecticut
- 08           ... Delaware
- 09           ... District of Columbia
- 10           ... Florida
- 11           ... Georgia
- 12           ... Hawaii
- 13           ... Idaho
- 14           ... Illinois
- 15           ... Indiana
- 16           ... Iowa
- 17           ... Kansas
- 18           ... Kentucky
- 19           ... Louisiana
- 20           ... Maine
- 21           ... Maryland
- 22           ... Massachusetts
- 23           ... Michigan
- 24           ... Minnesota
- 25           ... Mississippi
- 26           ... Missouri
- 27           ... Montana
- 28           ... Nebraska
- 29           ... Nevada
- 30           ... New Hampshire
- 31           ... New Jersey
- 32           ... New Mexico
- 33           ... New York
- 34           ... New York City
- 35           ... North Carolina
- 36           ... North Dakota
- 37           ... Ohio
- 38           ... Oklahoma
- 39           ... Oregon
- 40           ... Pennsylvania
- 41           ... Rhode Island
- 42           ... South Carolina
- 43           ... South Dakota
- 44           ... Tennessee
- 45           ... Texas
- 46           ... Utah
- 47           ... Vermont
- 48           ... Virginia
- 49           ... Washington
- 50           ... West Virginia
- 51           ... Wisconsin
- 52           ... Wyoming
- 53           ... Puerto Rico
- 54           ... Virgin Islands
- 55           ... Guam
- 56           ... Canada
- 57           ... Cuba
- 58           ... Mexico
- 60           ... Remainder of the world

1987  
Detail Natality Record

Tape      Field  
Location Size    Item and Code Outline

4            1      Reporting Area

The following codes used with the State of Occurrence codes, tape locations 28-29, identify separate reporting areas.

1            ... Bronx borough, Bronx county  
2            ... Brooklyn borough, Kings county  
3            ... Manhattan borough, New York county  
4            ... Queens borough, Queens county  
5            ... Staten Island borough, Richmond county  
6            ... Chicago  
0            ... All other areas.

5-10        6      Certificate Number

These positions are blank.

11          1      Record Type

1            ... RESIDENTS  
             State and County of Occurrence and Residence are the same.  
2            ... NONRESIDENTS  
             State and/or County of Occurrence and Residence are different.

12          1      Resident Status

1            ... RESIDENTS  
             State and County of Occurrence and Residence are the same.  
2            ... INTRASTATE NONRESIDENTS  
             State of Occurrence and Residence are the same, but County is different.  
3            ... INTERSTATE NONRESIDENTS  
             State of Occurrence and Residence are different, but both are in the U.S.  
4            ... FOREIGN RESIDENTS  
             State of Occurrence is one of the 50 States or the District of Columbia, but Place of Residence is outside of the U.S.

1987  
Detail Natality Record

Tape <u>Location</u>	Field <u>Size</u>	<u>Item and Code Outline</u>
-------------------------	----------------------	------------------------------

13-27	15	<u>PLACE OF RESIDENCE</u>
-------	----	---------------------------

Refer to the Geographic Code Outline further back in this document for a detailed list of areas and codes.

13-14	2	<u>State of Residence</u>
-------	---	---------------------------

- 01       ... Alabama
- 02       ... Alaska
- 03       ... Arizona
- 04       ... Arkansas
- 05       ... California
- 06       ... Colorado
- 07       ... Connecticut
- 08       ... Delaware
- 09       ... District of Columbia
- 10       ... Florida
- 11       ... Georgia
- 12       ... Hawaii
- 13       ... Idaho
- 14       ... Illinois
- 15       ... Indiana
- 16       ... Iowa
- 17       ... Kansas
- 18       ... Kentucky
- 19       ... Louisiana
- 20       ... Maine
- 21       ... Maryland
- 22       ... Massachusetts
- 23       ... Michigan
- 24       ... Minnesota
- 25       ... Mississippi
- 26       ... Missouri
- 27       ... Montana
- 28       ... Nebraska
- 29       ... Nevada
- 30       ... New Hampshire
- 31       ... New Jersey
- 32       ... New Mexico
- 33       ... New York
- 34       ... North Carolina
- 35       ... North Dakota
- 36       ... Ohio
- 37       ... Oklahoma
- 38       ... Oregon
- 39       ... Pennsylvania
- 40       ... Rhode Island
- 41       ... South Carolina
- 42       ... South Dakota
- 43       ... Tennessee
- 44       ... Texas
- 45       ... Utah
- 46       ... Vermont
- 47       ... Virginia
- 48       ... Washington
- 49       ... West Virginia
- 50       ... Wisconsin
- 51       ... Wyoming
- 52-57,59 ... Foreign Residents
- 52       ... Puerto Rico
- 53       ... Virgin Islands
- 54       ... Guam
- 55       ... Canada
- 56       ... Cuba
- 57       ... Mexico
- 59       ... Remainder of the world

1987  
Detail Natality Record

<u>Tape Location</u>	<u>Field Size</u>	<u>Item and Code Outline</u>
15-17	3	<u>County of Residence</u> 001-nnn ... Counties and county equivalents (independent and coextensive cities) are numbered alphabetically within each State. (Note: To uniquely identify a county, both the State and county codes must be used.) ZZZ ... Foreign residents
18-20	3	<u>City of Residence</u> 001-nnn ... Cities are numbered alphabetically within each State and identify each city with a population of 100,000 or more in 1980. (Note: To uniquely identify a city, both the State and city codes must be used. State, county and city codes may also be used.) 999 ... Balance of county ZZZ ... Foreign residents
21	1	<u>Population Size of City of Residence</u> 0 ... Place of 1,000,000 or more 1 ... Place of 500,000 to 1,000,000 2 ... Place of 250,000 to 500,000 3 ... Place of 100,000 to 250,000 9 ... All other areas in the U.S. Z ... Foreign residents
22-24	3	<u>NCHS Standard Metropolitan Statistical Area (SMSA)</u> Standard Metropolitan Statistical Areas are those established by the U.S. Office of Management and Budget (OMB) using final 1980 Census population counts. For New England, the New England County Metropolitan Areas (NECMA) are used. Further back in this document is a list of SMSA's and their component counties. 000 ... Nonmetropolitan counties 001-305 ... The 305 SMSA's established for 1980 ZZZ ... Foreign residents
25	1	<u>Metropolitan - Nonmetropolitan County of Residence</u> 1 ... Metropolitan county 2 ... Nonmetropolitan county Z ... Foreign residents

1987  
Detail Natality Record

Tape	Field	
<u>Location</u>	<u>Size</u>	<u>Item and Code Outline</u>

26-27	2	<u>Division and State Subcode of Residence</u>
-------	---	--

States are coded within Division. The code structure is designed to sequence the States as they appear in NCHS Publications.

Location 26 identifies the Division and location 27 identifies States within that Division.

00	...	<u>Foreign Residents</u>
1	...	<u>New England</u>
1	...	Maine
2	...	New Hampshire
3	...	Vermont
4	...	Massachusetts
5	...	Rhode Island
6	...	Connecticut
2	...	<u>Middle Atlantic</u>
1	...	New York
2	...	New Jersey
3	...	Pennsylvania
3	...	<u>East North Central</u>
1	...	Ohio
2	...	Indiana
3	...	Illinois
4	...	Michigan
5	...	Wisconsin
4	...	<u>West North Central</u>
1	...	Minnesota
2	...	Iowa
3	...	Missouri
4	...	North Dakota
5	...	South Dakota
6	...	Nebraska
7	...	Kansas
5	...	<u>South Atlantic</u>
1	...	Delaware
2	...	Maryland
3	...	District of Columbia
4	...	Virginia
5	...	West Virginia
6	...	North Carolina
7	...	South Carolina
8	...	Georgia
9	...	Florida
6	...	<u>East South Central</u>
1	...	Kentucky
2	...	Tennessee
3	...	Alabama
4	...	Mississippi
7	...	<u>West South Central</u>
1	...	Arkansas
2	...	Louisiana
3	...	Oklahoma
4	...	Texas
8	...	<u>Mountain</u>
1	...	Montana
2	...	Idaho
3	...	Wyoming
4	...	Colorado
5	...	New Mexico
6	...	Arizona
7	...	Utah
8	...	Nevada
9	...	<u>Pacific</u>
1	...	Washington
2	...	Oregon
3	...	California
4	...	Alaska
5	...	Hawaii

1987  
Detail Natality Record

Tape      Field  
Location Size    Item and Code Outline

28-34      7      PLACE OF OCCURRENCE

Refer to the Geographic Code Outline further back in this document for a detailed list of areas and codes.

28-29      2      State of Occurrence

01	...	Alabama
02	...	Alaska
03	...	Arizona
04	...	Arkansas
05	...	California
06	...	Colorado
07	...	Connecticut
08	...	Delaware
09	...	District of Columbia
10	...	Florida
11	...	Georgia
12	...	Hawaii
13	...	Idaho
14	...	Illinois
15	...	Indiana
16	...	Iowa
17	...	Kansas
18	...	Kentucky
19	...	Louisiana
20	...	Maine
21	...	Maryland
22	...	Massachusetts
23	...	Michigan
24	...	Minnesota
25	...	Mississippi
26	...	Missouri
27	...	Montana
28	...	Nebraska
29	...	Nevada
30	...	New Hampshire
31	...	New Jersey
32	...	New Mexico
33	...	New York
34	...	North Carolina
35	...	North Dakota
36	...	Ohio
37	...	Oklahoma
38	...	Oregon
39	...	Pennsylvania
40	...	Rhode Island
41	...	South Carolina
42	...	South Dakota
43	...	Tennessee
44	...	Texas
45	...	Utah
46	...	Vermont
47	...	Virginia
48	...	Washington
49	...	West Virginia
50	...	Wisconsin
51	...	Wyoming

30-32      3      County of Occurrence

001-nnn    ... Counties and county equivalents (independent and coextensive cities) are numbered alphabetically within each State. (Note: To uniquely identify a county, both the State and county codes must be used.)

1987  
Detail Natality Record

Tape      Field  
Location Size   Item and Code Outline

33-34      2      Division and State Subcode of Occurrence

States are coded within Division. The code structure is designed to sequence the States as they appear in NCHS Publications.

Location 33 identifies the Division and location 34 identifies States within that division.

- 1            ... New England
- 1            ... Maine
- 2            ... New Hampshire
- 3            ... Vermont
- 4            ... Massachusetts
- 5            ... Rhode Island
- 6            ... Connecticut
- 2            ... Middle Atlantic
- 1            ... New York
- 2            ... New Jersey
- 3            ... Pennsylvania
- 3            ... East North Central
- 1            ... Ohio
- 2            ... Indiana
- 3            ... Illinois
- 4            ... Michigan
- 5            ... Wisconsin
- 4            ... West North Central
- 1            ... Minnesota
- 2            ... Iowa
- 3            ... Missouri
- 4            ... North Dakota
- 5            ... South Dakota
- 6            ... Nebraska
- 7            ... Kansas
- 5            ... South Atlantic
- 1            ... Delaware
- 2            ... Maryland
- 3            ... District of Columbia
- 4            ... Virginia
- 5            ... West Virginia
- 6            ... North Carolina
- 7            ... South Carolina
- 8            ... Georgia
- 9            ... Florida
- 6            ... East South Central
- 1            ... Kentucky
- 2            ... Tennessee
- 3            ... Alabama
- 4            ... Mississippi
- 7            ... West South Central
- 1            ... Arkansas
- 2            ... Louisiana
- 3            ... Oklahoma
- 4            ... Texas
- 8            ... Mountain
- 1            ... Montana
- 2            ... Idaho
- 3            ... Wyoming
- 4            ... Colorado
- 5            ... New Mexico
- 6            ... Arizona
- 7            ... Utah
- 8            ... Nevada
- 9            ... Pacific
- 1            ... Washington
- 2            ... Oregon
- 3            ... California
- 4            ... Alaska
- 5            ... Hawaii

1987  
Detail Natality Record

<u>Tape Location</u>	<u>Field Size</u>	<u>Item and Code Outline</u>
35	1	<u>Sex of Child</u> 1 ... Male 2 ... Female
36	1	<u>Attendant at Birth</u> (Note: NCHS does not use this variable for tabulation. For comparable data, use variable in location 176.) 1 ... Physician in Hospital or Institution 2 ... Physician (not in Hospital) 3 ... Midwife (not in Hospital) 4 ... Other and not specified
37	1	<u>Detail Race of Father</u> 0 ... Other Asian or Pacific Islander 1 ... White 2 ... Black 3 ... American Indian (includes Aleuts and Eskimos) 4 ... Chinese 5 ... Japanese 6 ... Hawaiian (includes Part-Hawaiian) 7 ... Other nonwhite 8 ... Filipino 9 ... Not stated
38	1	<u>Detail Race of Mother</u> 0 ... Other Asian or Pacific Islander 1 ... White 2 ... Black 3 ... American Indian (includes Aleuts and Eskimos) 4 ... Chinese 5 ... Japanese 6 ... Hawaiian (includes Part-Hawaiian) 7 ... Other nonwhite 8 ... Filipino 9 ... Not stated
39	1	<u>Detail Race of Child</u> 0 ... Other Asian or Pacific Islander 1 ... White 2 ... Black 3 ... American Indian (includes Aleuts and Eskimos) 4 ... Chinese 5 ... Japanese 6 ... Hawaiian (includes Part-Hawaiian) 7 ... Other nonwhite 8 ... Filipino
40	1	<u>Race of Child Recode 3</u> 1 ... White 2 ... Races other than White or Black 3 ... Black



1987  
Detail Natality Record

<u>Tape Location</u>	<u>Field Size</u>	<u>Item and Code Outline</u>
41-42	2	<u>Detail Age of Mother</u> 10-49 ... Age in single years
43-44	2	<u>Age of Mother Single Years Recode 36</u> 01 ... Under 15 years 02 ... 15 years 03 ... 16 years 04 ... 17 years 05 ... 18 years 06 ... 19 years 07 ... 20 years 08 ... 21 years 09 ... 22 years 10 ... 23 years 11 ... 24 years 12 ... 25 years 13 ... 26 years 14 ... 27 years 15 ... 28 years 16 ... 29 years 17 ... 30 years 18 ... 31 years 19 ... 32 years 20 ... 33 years 21 ... 34 years 22 ... 35 years 23 ... 36 years 24 ... 37 years 25 ... 38 years 26 ... 39 years 27 ... 40 years 28 ... 41 years 29 ... 42 years 30 ... 43 years 31 ... 44 years 32 ... 45 years 33 ... 46 years 34 ... 47 years 35 ... 48 years 36 ... 49 years and over
45-46	2	<u>Age of Mother Recode 15</u> 01 ... Under 15 years 03 ... 15 years 04 ... 16 years 05 ... 17 years 06 ... 18 years 07 ... 19 years 09 ... 20 years 10 ... 21 years 11 ... 22 years 12 ... 23 years 13 ... 24 years 14 ... 25 - 29 years 15 ... 30 - 34 years 16 ... 35 - 39 years 17 ... 40 years and over

1987  
Detail Natality Record

<u>Tape Location</u>	<u>Field Size</u>	<u>Item and Code Outline</u>
47-48	2	<u>Age of Mother Recode 12</u> 01      ... Under 15 years 03      ... 15 years 04      ... 16 years 05      ... 17 years 06      ... 18 years 07      ... 19 years 08      ... 20 - 24 years 09      ... 25 - 29 years 10      ... 30 - 34 years 11      ... 35 - 39 years 12      ... 40 - 44 years 13      ... 45 - 49 years
49	1	<u>Age of Mother Recode 8</u> 1      ... Under 15 years 2      ... 15 - 19 years 3      ... 20 - 24 years 4      ... 25 - 29 years 5      ... 30 - 34 years 6      ... 35 - 39 years 7      ... 40 - 44 years 8      ... 45 - 49 years
50	1	<u>Age of Mother Recode 7</u> - 1      ... Under 15 years 2      ... 15 - 19 years 3      ... 20 - 24 years 4      ... 25 - 29 years 5      ... 30 - 34 years 6      ... 35 - 39 years 7      ... 40 - 49 years
51	1	<u>Age of Mother Recode 6</u> 1      ... Under 20 years 2      ... 20 - 24 years 3      ... 25 - 29 years 4      ... 30 - 34 years 5      ... 35 - 39 years 6      ... 40 - 49 years
52-53	2	<u>Number of Children Born Alive, Now Living</u> 00-50      ... Stated number of children 99      ... Unknown or not classifiable
54-55	2	<u>Number of Children Born Alive, Now Dead</u> 00-50      ... Stated number of children 99      ... Unknown or not classifiable

1987  
Detail Natality Record

<u>Tape Location</u>	<u>Field Size</u>	<u>Item and Code Outline</u>
56-57	2	<u>Number of Children Born Dead (fetal deaths)</u> (Note: This variable is computer generated from information in locations 177-178 and 179-180.) 00-50 ... Stated number of children 99 ... Unknown or not classifiable
58-59	2	<u>Detail Total Birth Order</u> 01-50 ... Total number of live births and other terminations 99 ... Unknown or not stated
60	1	<u>Total Birth Order Recode 9</u> 1 ... First Child 2 ... Second Child 3 ... Third Child 4 ... Fourth Child 5 ... Fifth Child 6 ... Sixth Child 7 ... Seventh Child 8 ... Eighth Child and over 9 ... Not stated
61-62	2	<u>Detail Live Birth Order</u> 01-50 ... Number of children born alive to mother 99 ... Unknown or not stated
63	1	<u>Live Birth Order Recode 9</u> 1 ... First Child 2 ... Second Child 3 ... Third Child 4 ... Fourth Child 5 ... Fifth Child 6 ... Sixth Child 7 ... Seventh Child 8 ... Eighth Child and over 9 ... Not stated
64	1	<u>Live Birth Order Recode 8</u> 1 ... First Child 2 ... Second Child 3 ... Third Child 4 ... Fourth Child 5 ... Fifth Child 6 ... Sixth and Seventh Child 7 ... Eighth Child and over 8 ... Not stated

1987  
Detail Natality Record

<u>Tape Location</u>	<u>Field Size</u>	<u>Item and Code Outline</u>
65	1	<u>Live Birth Order Recode 7</u> 1           ... First Child 2           ... Second Child 3           ... Third Child 4           ... Fourth Child 5           ... Fifth Child 6           ... Sixth Child and over 7           ... Not stated
66	1	<u>Live Birth Order Recode 6</u> 1           ... First Child 2           ... Second Child 3           ... Third Child 4           ... Fourth Child 5           ... Fifth Child and over 6           ... Not stated
67	1	<u>Live Birth Order Recode 3</u> 1           ... First Child 2           ... Second Child and over 3           ... Not stated
68	1	<u>Reserved Position</u>
69-70	2	<u>Detail Age of Father</u> 10-98       ... Age in single years 99           ... Not stated
71-72	2	<u>Age of Father Recode 11</u> 01           ... Under 15 years 02           ... 15 - 19 years 03           ... 20 - 24 years 04           ... 25 - 29 years 05           ... 30 - 34 years 06           ... 35 - 39 years 07           ... 40 - 44 years 08           ... 45 - 49 years 09           ... 50 - 54 years 10           ... 55 - 98 years 11           ... Not stated

1987  
Detail Natality Record

<u>Tape</u>	<u>Field</u>	<u>Item and Code Outline</u>
<u>Location</u>	<u>Size</u>	
73-76	4	<u>Birthweight - Detail in Grams</u>
		0227-8165 ... Number of grams
		9999 ... Not stated birthweight
77-78	2	<u>Birthweight Recode 12</u>
		01 ... 499 grams or less
		02 ... 500 - 999 grams
		03 ... 1000 - 1499 grams
		04 ... 1500 - 1999 grams
		05 ... 2000 - 2499 grams
		06 ... 2500 - 2999 grams
		07 ... 3000 - 3499 grams
		08 ... 3500 - 3999 grams
		09 ... 4000 - 4499 grams
		10 ... 4500 - 4999 grams
		11 ... 5000 - 8165 grams
		12 ... Not stated
79	1	<u>Birthweight Recode 3</u>
		1 ... 2499 grams or less
		2 ... 2500 grams or more
		3 ... Not stated
80	1	<u>Place of Delivery</u>
		1 ... Hospital Births
		2 ... Nonhospital Births
		3 ... En route or born on arrival (BOA)
		9 ... Not classifiable
81	1	<u>Plurality - Detail</u>
		1 ... Single Birth
		2 ... Twin
		3 ... Third or Higher Birth
82	1	<u>Plurality Recode 3</u>
		1 ... Single Birth
		2 ... Twin Birth
		3 ... Other Multiple Births
83	1	<u>Plurality Recode 2</u>
		1 ... Single Birth
		2 ... Multiple Birth

1987  
Detail Natality Record

<u>Tape</u> <u>Location</u>	<u>Field</u> <u>Size</u>	<u>Item and Code Outline</u>
84-87	4	<u>DATE OF BIRTH</u>  (Note: Year of birth is given in tape location 1.)
84-85	2	<u>Month</u>  01      ... January 02      ... February 03      ... March 04      ... April 05      ... May 06      ... June 07      ... July 08      ... August 09      ... September 10      ... October 11      ... November 12      ... December
86-87	2	<u>Day</u>  01-31    ... As applicable to month of birth 99      ... Not stated day of birth
88-92	5	<u>DATE OF LAST MENSTRUAL PERIOD</u>
88-89	2	<u>Month</u>  01      ... January 02      ... February 03      ... March 04      ... April 05      ... May 06      ... June 07      ... July 08      ... August 09      ... September 10      ... October 11      ... November 12      ... December 99      ... Not stated month of LMP
90-91	2	<u>Day</u>  01-31    ... As applicable to month of LMP 99      ... Not stated day of LMP
92	1	<u>Year</u>  6      ... 1986 7      ... 1987 -      ... Not stated year of LMP

1987  
Detail Natality Record

<u>Tape Location</u>	<u>Field Size</u>	<u>Item and Code Outline</u>
93-94	2	<u>Detail Gestation in Weeks</u> 17-52     ... 17th through 52nd week of gestation 99        ... Not stated
95-96	2	<u>Gestation Recode 10</u> 01        ... Under 20 weeks 02        ... 20 - 27 weeks 03        ... 28 - 31 weeks 04        ... 32 - 35 weeks 05        ... 36 weeks 06        ... 37 - 39 weeks 07        ... 40 weeks 08        ... 41 weeks 09        ... 42 weeks and over 10        ... Not stated
97	1	<u>Gestation Recode 3</u> 1        ... Under 37 weeks 2        ... 37 weeks and over 3        ... Not stated
98-99	2	<u>Mother's Education - Detail</u> 00        ... No formal education 01-08     ... Years of elementary school 09        ... 1 year of high school 10        ... 2 years of high school 11        ... 3 years of high school 12        ... 4 years of high school 13        ... 1 year of college 14        ... 2 years of college 15        ... 3 years of college 16        ... 4 years of college 17        ... 5 or more years of college 99        ... Not stated
100-101	2	<u>Mother's Education Recode 14</u> 01        ... 0 - 5 years 02        ... 6 years 03        ... 7 years 04        ... 8 years 05        ... 9 years 06        ... 10 years 07        ... 11 years 08        ... 12 years 09        ... 13 years 10        ... 14 years 11        ... 15 years 12        ... 16 years 13        ... 17 years and over 14        ... Not stated

1987  
Detail Natality Record

<u>Tape Location</u>	<u>Field Size</u>	<u>Item and Code Outline</u>
102	1	<u>Mother's Education Recode 6</u> 1           ... 0 - 8 years 2           ... 9 - 11 years 3           ... 12 years 4           ... 13 - 15 years 5           ... 16 years and over 6           ... Not stated
103-104	2	<u>Father's Education - Detail</u> 00           ... No formal education 01-08       ... Years of elementary school 09           ... 1 year of high school 10           ... 2 years of high school 11           ... 3 years of high school 12           ... 4 years of high school 13           ... 1 year of college 14           ... 2 years of college 15           ... 3 years of college 16           ... 4 years of college 17           ... 5 or more years of college 99           ... Not stated
105-106	2	<u>Father's Education Recode 14</u> 01           ... 0 - 5 years 02           ... 6 years 03           ... 7 years 04           ... 8 years 05           ... 9 years 06           ... 10 years 07           ... 11 years 08           ... 12 years 09           ... 13 years 10           ... 14 years 11           ... 15 years 12           ... 16 years 13           ... 17 years and over 14           ... Not stated
107	1	<u>Detail Marital Status</u> 1           ... Married 2           ... Unmarried 9           ... Not stated
108	1	<u>Marital Status Recode 2</u> 1           ... Married (includes not stated) 2           ... Unmarried



1987  
Detail Natality Record

<u>Tape Location</u>	<u>Field Size</u>	<u>Item and Code Outline</u>
109	1	<u>Detail Month of Pregnancy Prenatal Care Began</u> 1 ... 1st month 2 ... 2nd month 3 ... 3rd month 4 ... 4th month 5 ... 5th month 6 ... 6th month 7 ... 7th month 8 ... 8th month 9 ... 9th month 0 ... No prenatal care - ... Not stated
110-111	2	<u>Month Prenatal Care Began Recode 10</u> 01 ... 1st and 2nd month 02 ... 3rd month 03 ... 4th month 04 ... 5th month 05 ... 6th month 06 ... 7th month 07 ... 8th month 08 ... 9th month 09 ... No prenatal care 10 ... Not stated
112	1	<u>Month Prenatal Care Began Recode 6</u> 1 ... 1st - 2nd month 2 ... 3rd month 3 ... 4th - 6th month 4 ... 7th - 9th month 5 ... No prenatal care 6 ... Not stated
113-116	4	<u>DATE OF LAST LIVE BIRTH</u> 7777 ... No previous live birth
113-114	2	<u>Month</u> 01 ... January 02 ... February 03 ... March 04 ... April 05 ... May 06 ... June 07 ... July 08 ... August 09 ... September 10 ... October 11 ... November 12 ... December 99 ... Not stated
115-116	2	<u>Year</u> 00-87 ... Stated year 99 ... Not stated

1987  
Detail Natality Record

<u>Tape</u>	<u>Field</u>	<u>Item and Code Outline</u>
<u>Location</u>	<u>Size</u>	
117-119	3	<u>Detail Interval in Months Since Last Live Birth</u>
		000 ... Zero months (plural birth)
		001-500 ... One - five hundred months
		999 ... Not stated
		777 ... No previous live birth
120-121	2	<u>Interval Since Last Live Birth Recode 17</u>
		00 ... Not applicable (no previous live birth)
		01 ... Zero months (plural birth)
		02 ... 1 - 11 months
		04 ... 12 - 14 months
		05 ... 15 - 17 months
		07 ... 18 - 20 months
		08 ... 21 - 23 months
		10 ... 24 - 29 months
		11 ... 30 - 35 months
		12 ... 36 - 47 months
		13 ... 48 - 59 months
		14 ... 60 - 71 months
		16 ... 72 - 83 months
		17 ... 84 - 95 months
		18 ... 96 - 107 months
		19 ... 108 - 119 months
		20 ... 120 months and over
		21 ... Not stated
122-123	2	<u>Interval Since Last Live Birth Recode 10</u>
		00 ... Not applicable (no previous live birth)
		01 ... Zero months (plural birth)
		02 ... 1 - 11 months
		03 ... 12 - 17 months
		04 ... 18 - 23 months
		05 ... 24 - 35 months
		06 ... 36 - 47 months
		07 ... 48 - 59 months
		08 ... 60 - 71 months
		09 ... 72 months and over
		10 ... Not stated
124	1	<u>Interval Since Last Live Birth Recode 8</u>
		0 ... Not applicable (no previous live birth)
		1 ... Zero months (plural birth)
		2 ... 1 - 11 months
		3 ... 12 - 23 months
		4 ... 24 - 35 months
		5 ... 36 - 47 months
		6 ... 48 - 71 months
		7 ... 72 months and over
		8 ... Not stated

1987  
Detail Natality Record

<u>Tape Location</u>	<u>Field Size</u>	<u>Item and Code Outline</u>
125-128	4	<u>DATE OF LAST OTHER TERMINATION</u> 7777      ... No previous other terminations
125-126	2	<u>Month</u> 01      ... January 02      ... February 03      ... March 04      ... April 05      ... May 06      ... June 07      ... July 08      ... August 09      ... September 10      ... October 11      ... November 12      ... December 99      ... Not stated
127-128	2	<u>Year</u> 00-87      ... Stated year 99      ... Not stated
129	1	<u>Processing Flag</u> 0      ... Date of last other termination does not contain a valid date. 1      ... Date of last other termination does contain a valid date.
130-132	3	<u>Detail Interval in Months Since Last Other Termination</u> 000      ... Zero months (plural delivery) 001-500      ... One - five hundred months 999      ... Not stated 777      ... No previous other termination

1987  
Detail Natality Record

<u>Tape</u>	<u>Field</u>	<u>Item and Code Outline</u>
<u>Location</u>	<u>Size</u>	
133-135	3	<u>Detail Interval in Months Since Termination of Last Pregnancy</u> 000 ... Zero months (plural delivery) 001-500 ... One - five hundred months 999 ... Not stated 777 ... No previous pregnancy
136	1	<u>Interval Since Termination of Last Pregnancy Recode 9</u> 0 ... Not applicable (no previous pregnancy) 1 ... Zero months (plural delivery) 2 ... 1 - 11 months 3 ... 12 - 17 months 4 ... 18 - 23 months 5 ... 24 - 35 months 6 ... 36 - 47 months 7 ... 48 - 59 months 8 ... 60 months and over 9 ... Not stated
137	1	<u>Outcome of Last Pregnancy</u> 0 ... Not applicable (no previous pregnancy) 1 ... Last pregnancy was a live birth 2 ... Last pregnancy was some other termination 3 ... Last pregnancy's outcome is unknown

1987  
Detail Natality Record

Tape Location	Field Size	<u>Item and Code Outline</u>
------------------	---------------	------------------------------

138-139	2	<u>Mother's Place of Birth</u> 01           ... Alabama 02           ... Alaska 03           ... Arizona 04           ... Arkansas 05           ... California 06           ... Colorado 07           ... Connecticut 08           ... Delaware 09           ... District of Columbia 10           ... Florida 11           ... Georgia 12           ... Hawaii 13           ... Idaho 14           ... Illinois 15           ... Indiana 16           ... Iowa 17           ... Kansas 18           ... Kentucky 19           ... Louisiana 20           ... Maine 21           ... Maryland 22           ... Massachusetts 23           ... Michigan 24           ... Minnesota 25           ... Mississippi 26           ... Missouri 27           ... Montana 28           ... Nebraska 29           ... Nevada 30           ... New Hampshire 31           ... New Jersey 32           ... New Mexico 33           ... New York 34           ... North Carolina 35           ... North Dakota 36           ... Ohio 37           ... Oklahoma 38           ... Oregon 39           ... Pennsylvania 40           ... Rhode Island 41           ... South Carolina 42           ... South Dakota 43           ... Tennessee 44           ... Texas 45           ... Utah 46           ... Vermont 47           ... Virginia 48           ... Washington 49           ... West Virginia 50           ... Wisconsin 51           ... Wyoming 52           ... Puerto Rico 53           ... Virgin Islands 54           ... Guam 55           ... Canada 56           ... Cuba 57           ... Mexico 59           ... Remainder of the world 99           ... Not classifiable
---------	---	--

140-141	2	<u>Total Number of Prenatal Visits</u> 00           ... No prenatal visits 01-49       ... Stated number of visits 99           ... Number of visits not stated
---------	---	--

1987  
Detail Natality Record

<u>Tape Location</u>	<u>Field Size</u>	<u>Item and Code Outline</u>
142	1	<u>Congenital Malformation</u> 0 ... No reported condition 1 ... Any reported condition
143-145	3	<u>Reserved Positions</u>
146-160	15	<u>REPORTING FLAGS FOR PLACE OF RESIDENCE</u>  Positions 146 -160 are flagged to indicate whether or not the specified item is included on the birth certificates of the State of residence.  OR  That the SMSA of residence is composed entirely of State(s) which report the specified item.  Code structure for all flags except Ethnicity is:  0 ... The item is not reported. 1 ... The item is reported.  Code structure for the Ethnicity flag is:  0 ... Ethnicity is not reported. 1 ... Detail Ethnicity is reported. 2 ... Hispanic, Non-Hispanic Origin is reported.
146	1	<u>Marital Status (by State)</u>
147	1	<u>Education of Parents (by State)</u>
148	1	<u>Date of Last Normal Menses (by State)</u>
149	1	<u>Month Prenatal Care Began (by State)</u>
150	1	<u>Date of Last Live Birth (by State)</u>
151	1	<u>Date of Last Other Termination (by State)</u>
152	1	<u>Marital Status (by SMSA)</u>
153	1	<u>Education (by SMSA)</u>
154	1	<u>Congenital Malformations (by State)</u>
155	1	<u>Number of Prenatal Visits (by State)</u>
156	1	<u>Reserved Position</u>
157	1	<u>Ethnicity (by State)</u>
158	1	<u>One Minute Apgar Score (by State)</u>
159	1	<u>Five Minute Apgar Score (by State)</u>
160	1	<u>Reserved Position</u>

1987  
Detail Natality Record

<u>Tape Location</u>	<u>Field Size</u>	<u>Item and Code Outline</u>
161-172	12	<u>REPORTING FLAGS FOR PLACE OF OCCURRENCE</u>  With the exception of the ethnicity item, the flags for the items listed below will all be set to '1', regardless of whether the State of occurrence is a reporting or nonreporting State. The ethnicity flag code outline is shown below.
161	1	<u>Marital Status (by State)</u>
162	1	<u>Education of Parents (by State)</u>
163	1	<u>Date of Last Normal Menses (by State)</u>
164	1	<u>Month Prenatal Care Began (by State)</u>
165	1	<u>Date of Last Live Birth (by State)</u>
166	1	<u>Date of Last Other Termination (by State)</u>
167	1	<u>Congenital Malformations (by State)</u>
168	1	<u>Number of Prenatal Visits (by State)</u>
169	1	<u>Reserved Position</u>
170	1	<u>Ethnicity (by State)</u>  0           ... Ethnicity is not reported. 1           ... Detailed ethnicity is reported. 2           ... Hispanic, Non-Hispanic origin is reported.
171	1	<u>One Minute Apgar Score (by State)</u>
172	1	<u>Five Minute Apgar Score (by State)</u>
173-175	3	<u>Reserved Positions</u>
176	1	<u>Attendant at Birth</u>  1           ... Physician 2           ... Midwife 3           ... Status specified other than physician or midwife 9           ... Status unknown
177-178	2	<u>Number of Other Terminations Before 20 Weeks</u>  88           ... Not applicable (item not on record) * 00-50       ... Stated number of other terminations 99           ... Unknown or not classifiable
179-180	2	<u>Number of Other Terminations 20 Weeks and After</u>  88           ... Not applicable (item not on record) 00-50       ... Stated number of other terminations * 99           ... Unknown or not classifiable  * If the birth certificate contains the single item "Born Dead (anytime after conception)", then the "Before 20 weeks" item is coded to an 88, and the reported number of other terminations is coded to the "20 weeks and after" item.

1987  
Detail Natality Record

<u>Tape</u> <u>Location</u>	<u>Field</u> <u>Size</u>	<u>Item and Code Outline</u>
181-182	2	<u>One Minute Apgar Score</u> 00-10 ... A score of 0-10 99 ... Unknown or not stated
183	1	<u>One Minute Apgar Score Recode 5</u> 1 ... A score of 0-3 2 ... A score of 4-6 3 ... A score of 7-8 4 ... A score of 9-10 5 ... Not stated
184-185	2	<u>Five Minute Apgar Score</u> 00-10 ... A score of 0-10 99 ... Unknown or not stated
186	1	<u>Five Minute Apgar Score Recode 5</u> 1 ... A score of 0-3 2 ... A score of 4-6 3 ... A score of 7-8 4 ... A score of 9-10 5 ... Not stated



1987  
Detail Natality Record

Code      Field  
Location Size    Item and Code Outline

187-188      2      Origin or Descent of Mother

Hispanic, Non-Hispanic Origin or Descent is reported (code 2 in Pos. 170)

00      ... Non - Spanish  
01      ... Mexican  
02      ... Puerto Rican  
03      ... Cuban  
04      ... Central or South American  
05      ... Other and Unknown Spanish  
99      ... Not classifiable

Detail Ethnicity is reported (code 1 in Pos. 170)

01      ... Mexican  
02      ... Puerto Rican  
03      ... Cuban  
04      ... Central or South American  
05      ... Other and Unknown Spanish  
06      ... American  
07      ... American Indian  
08      ... British, Scottish, Welsh, Scotch-Irish  
09      ... Irish  
10      ... German  
11      ... French  
12      ... Norwegian, Swedish, Danish  
13      ... Polish  
14      ... Italian  
15      ... Other North, Central and South American  
16      ... Other Western European  
17      ... Other Northern European  
18      ... Other Eastern European  
19      ... Other Southern European (excluding Spain)  
20      ... Southeast Asian and Pacific Islander  
21      ... South Central Asian  
22      ... Other Asian  
23      ... North African  
24      ... Other African  
99      ... Not classifiable

Origin or Descent is not reported (code 0 in Pos. 170)

88      ... Not reported

1987  
Detail Natality Record

Tape      Field  
Location Size    Item and Code Outline

189-190      2      Origin or Descent of Father

Hispanic, Non-Hispanic Origin or Descent is reported (code 2 in Pos. 170)

00      ... Non - Spanish  
01      ... Mexican  
02      ... Puerto Rican  
03      ... Cuban  
04      ... Central or South American  
05      ... Other and Unknown Spanish  
99      ... Not classifiable

Detail Ethnicity is reported (code 1 in Pos. 170)

01      ... Mexican  
02      ... Puerto Rican  
03      ... Cuban  
04      ... Central or South American  
05      ... Other and Unknown Spanish  
06      ... American  
07      ... American Indian  
08      ... British, Scottish, Welsh, Scotch-Irish  
09      ... Irish  
10      ... German  
11      ... French  
12      ... Norwegian, Swedish, Danish  
13      ... Polish  
14      ... Italian  
15      ... Other North, Central and South American  
16      ... Other Western European  
17      ... Other Northern European  
18      ... Other Eastern European  
19      ... Other Southern European (excluding Spain)  
20      ... Southeast Asian and Pacific Islander  
21      ... South Central Asian  
22      ... Other Asian  
23      ... North African  
24      ... Other African  
99      ... Not classifiable

Origin or Descent is not reported (code 0 in Pos. 170)

88      ... Not reported

1987  
Detail Natality Record

<u>Tape</u> <u>Location</u>	<u>Field</u> <u>Size</u>	<u>Item and Code Outline</u>
191	1	<u>Gestation Imputation Flag</u>  Blank      ... Gestation is not imputed 1            ... Gestation is imputed
192	1	<u>Region of Residence</u>  0            ... Foreign residents 1            ... Northeast 2            ... Midwest 3            ... South 4            ... West
193	1	<u>Region of Occurrence</u>  1            ... Northeast 2            ... Midwest 3            ... South 4            ... West

1987  
Detail Natality Record

<u>Tape Location</u>	<u>Field Size</u>	<u>Item and Code Outline</u>
194-207	14	<u>FEDERAL INFORMATION PROCESSING STANDARDS (FIPS) GEOGRAPHIC CODES</u>  Refer to the Geographic Code Outline further back in this document for a detailed list of areas and codes. For an explanation of FIPS codes, reference should be made to various National Bureau of Standards (NBS) publications.
194-195	2	<u>State of Occurrence</u>  01        ... Alabama 02        ... Alaska 04        ... Arizona 05        ... Arkansas 06        ... California 08        ... Colorado 09        ... Connecticut 10        ... Delaware 11        ... District of Columbia 12        ... Florida 13        ... Georgia 15        ... Hawaii 16        ... Idaho 17        ... Illinois 18        ... Indiana 19        ... Iowa 20        ... Kansas 21        ... Kentucky 22        ... Louisiana 23        ... Maine 24        ... Maryland 25        ... Massachusetts 26        ... Michigan 27        ... Minnesota 28        ... Mississippi 29        ... Missouri 30        ... Montana 31        ... Nebraska 32        ... Nevada 33        ... New Hampshire 34        ... New Jersey 35        ... New Mexico 36        ... New York 37        ... North Carolina 38        ... North Dakota 39        ... Ohio 40        ... Oklahoma 41        ... Oregon 42        ... Pennsylvania 44        ... Rhode Island 45        ... South Carolina 46        ... South Dakota 47        ... Tennessee 48        ... Texas 49        ... Utah 50        ... Vermont 51        ... Virginia 53        ... Washington 54        ... West Virginia 55        ... Wisconsin 56        ... Wyoming
196-198	3	<u>County of Occurrence</u>  001-999    ... Code range

1987  
Detail Natality Record

<u>Tape Location</u>	<u>Field Size</u>	<u>Item and Code Outline</u>
199-200	2	<u>State of Residence</u>
		00 ... Foreign residents
		01 ... Alabama
		02 ... Alaska
		04 ... Arizona
		05 ... Arkansas
		06 ... California
		08 ... Colorado
		09 ... Connecticut
		10 ... Delaware
		11 ... District of Columbia
		12 ... Florida
		13 ... Georgia
		15 ... Hawaii
		16 ... Idaho
		17 ... Illinois
		18 ... Indiana
		19 ... Iowa
		20 ... Kansas
		21 ... Kentucky
		22 ... Louisiana
		23 ... Maine
		24 ... Maryland
		25 ... Massachusetts
		26 ... Michigan
		27 ... Minnesota
		28 ... Mississippi
		29 ... Missouri
		30 ... Montana
		31 ... Nebraska
		32 ... Nevada
		33 ... New Hampshire
		34 ... New Jersey
		35 ... New Mexico
		36 ... New York
		37 ... North Carolina
		38 ... North Dakota
		39 ... Ohio
		40 ... Oklahoma
		41 ... Oregon
		42 ... Pennsylvania
		44 ... Rhode Island
		45 ... South Carolina
		46 ... South Dakota
		47 ... Tennessee
		48 ... Texas
		49 ... Utah
		50 ... Vermont
		51 ... Virginia
		53 ... Washington
		54 ... West Virginia
		55 ... Wisconsin
		56 ... Wyoming
201-203	3	<u>County of Residence</u>
		000 ... Foreign residents
		001-999 ... Code range
204-207	4	<u>SMSA of Residence</u>
		0000 ... Nonmetropolitan counties or foreign residents
		0040-9940 ... Code range

1987  
Detail Natality Record

<u>Tape Location</u>	<u>Field Size</u>	<u>Item and Code Outline</u>
208	1	<u>Record Weight</u>
		1           ... Constant - As of the 1985 data year, this file contains data on a 100-percent basis from all reporting areas.
209-210	2	<u>Number of Prenatal Visits Recode 28</u>
		01           ... No prenatal visits
		02           ... 1 visit
		03           ... 2 visits
		04           ... 3 visits
		05           ... 4 visits
		06           ... 5 visits
		07           ... 6 visits
		08           ... 7 visits
		09           ... 8 visits
		10           ... 9 visits
		11           ... 10 visits
		12           ... 11 visits
		13           ... 12 visits
		14           ... 13 visits
		15           ... 14 visits
		16           ... 15 visits
		17           ... 16 visits
		18           ... 17 visits
		19           ... 18 visits
		20           ... 19 visits
		21           ... 20 visits
		22           ... 21 visits
		23           ... 22 visits
		24           ... 23 visits
		25           ... 24 visits
		26           ... 25 visits
		27           ... 26 visits
		28           ... Not stated number of visits
211-212	2	<u>Number of Prenatal Visits Recode 12</u>
		01           ... No visits
		02           ... 1 - 2 visits
		03           ... 3 - 4 visits
		04           ... 5 - 6 visits
		05           ... 7 - 8 visits
		06           ... 9 - 10 visits
		07           ... 11 - 12 visits
		08           ... 13 - 14 visits
		09           ... 15 - 16 visits
		10           ... 17 - 18 visits
		11           ... 19 visits or more
		12           ... Not stated number of visits
213	1	<u>Reserved Position</u>

1987  
Detail Natality Record

Tape      Field  
Location Size   Item and Code Outline

214-215      2      Expanded State of Occurrence

This item is designed to separately identify New York City records from other New York State records.

01	...	Alabama
02	...	Alaska
03	...	Arizona
04	...	Arkansas
05	...	California
06	...	Colorado
07	...	Connecticut
08	...	Delaware
09	...	District of Columbia
10	...	Florida
11	...	Georgia
12	...	Hawaii
13	...	Idaho
14	...	Illinois
15	...	Indiana
16	...	Iowa
17	...	Kansas
18	...	Kentucky
19	...	Louisiana
20	...	Maine
21	...	Maryland
22	...	Massachusetts
23	...	Michigan
24	...	Minnesota
25	...	Mississippi
26	...	Missouri
27	...	Montana
28	...	Nebraska
29	...	Nevada
30	...	New Hampshire
31	...	New Jersey
32	...	New Mexico
33	...	New York
34	...	New York City
35	...	North Carolina
36	...	North Dakota
37	...	Ohio
38	...	Oklahoma
39	...	Oregon
40	...	Pennsylvania
41	...	Rhode Island
42	...	South Carolina
43	...	South Dakota
44	...	Tennessee
45	...	Texas
46	...	Utah
47	...	Vermont
48	...	Virginia
49	...	Washington
50	...	West Virginia
51	...	Wisconsin
52	...	Wyoming

## Geographic Code Outline

The following pages show in detail the geographic codes used by the Division of Vital Statistics in the processing of vital event data occurring in the United States. When an event occurs to a nonresident of the United States, residence data are coded only to the "State" level; several western hemisphere countries or the remainder of the world are uniquely identified. Along with the Division of Vital Statistics codes the Federal Information Processing Standards (FIPS) codes are shown for several items. Both sets of codes appear on the vital event public-use files. Except for the Standard Metropolitan Statistical Area (SMSA) codes, the vital statistics codes are effective with the 1982 data year and are based on results of the 1980 Census. The SMSA codes are effective with the 1980 data year and are also based on the 1980 Census.

To aid the user in interpreting the geographic codes, a brief explanation of the codes and of the column headings/abbreviations shown on the following pages are:

**State (St):** Each State and the District of Columbia are numbered alphabetically. In addition, several unique codes are used to identify nonresidents of the U.S.

**County (Cnty):** Counties and county equivalents (independent and coextensive cities) are numbered alphabetically within each State.

**SMSA:** Standard metropolitan statistical areas are those established by the U.S. Office of Management and Budget (OMB) using final 1980 Census population counts. For New England, the New England County Metropolitan Areas (NECMA) are used.

**M/NM:** Metropolitan counties (code 1) are component counties of SMSA's. Nonmetropolitan counties (code 2) are not part of any SMSA.

**City:** Cities are numbered alphabetically within each State and identify each city with a population of 10,000 or more in 1980.

**P/S:** Population size code for city of residence based on the 1980 Census. Refer to the code outline given earlier in this document for specific codes and meanings.

**Name:** Each State, county, and city name is listed along with its respective code. In addition, places used to identify nonresidents of the U.S. are also listed along with their codes.

**FIPS:** For an explanation of FIPS codes, reference should be made to various National Bureau of Standards (NBS) publications.

So! How do I find Yavapai county, Arizona; or Tupelo city, Mississippi?

Since counties and cities are numbered within State, the State and county or the State and city codes must be used to select these areas. It is most helpful if the county is known when looking for a particular city since areas are shown by State, county, and city.

Yavapai county, Arizona - State and county codes 03 013.

Tupelo, Mississippi - State and city codes 25 025 or State, county, city codes 25 041 025.



Vital Statistics Codes					State, County, City, or Country Name		FIPS Codes	
St Cnty	SMSA	M/NM	City	P/S			St Cnty	SMSA
01					Alabama		01	
	001	180	1		Autauga		001	5240
				030	6	Prattville, part		
				999	9	Balance of county		
	002	177	1	999	9	Baldwin	003	5160
	003	000	2			Barbour	005	0000
				013	6	Eufaula		
				999	9	Balance of county		
	004	000	2	999	9	Bibb	007	0000
	005	000	2	999	9	Blount	009	0000
	006	000	2	999	9	Bullock	011	0000
	007	000	2	999	9	Butler	013	0000
	008	015	1			Calhoun	015	0450
				004	5	Anniston		
				999	9	Balance of county		
	009	000	2	999	9	Chambers	017	0000
	010	000	2	999	9	Cherokee	019	0000
	011	000	2	999	9	Chilton	021	0000
	012	000	2	999	9	Choctaw	023	0000
	013	000	2	999	9	Clarke	025	0000
	014	000	2	999	9	Clay	027	0000
	015	000	2	999	9	Cleburne	029	0000
	016	000	2			Coffee	031	0000
				012	6	Enterprise, part		
				999	9	Balance of county		
	017	093	1			Colbert	033	2650
				034	6	Sheffield		
				999	9	Balance of county		
	018	000	2	999	9	Conecuh	035	0000
	019	000	2	999	9	Coosa	037	0000
	020	000	2			Covington	039	0000
				003	6	Andalusia		
				999	9	Balance of county		
	021	000	2	999	9	Crenshaw	041	0000
	022	000	2			Cullman	043	0000
				009	6	Cullman		
				999	9	Balance of county		
	023	000	2			Dale	045	0000
				011	5	Dothan, part		
				012	6	Enterprise, part		
				028	6	Ozark		
				999	9	Balance of county		
	024	000	2			Dallas	047	0000
				033	5	Selma		
				999	9	Balance of county		
	025	000	2			De Kalb	049	0000
				016	6	Fort Payne		
				999	9	Balance of county		
	026	180	1			Elmore	051	5240
				030	6	Prattville, part		
				999	9	Balance of county		
	027	000	2	999	9	Escambia	053	0000
	028	102	1			Etowah	055	2880
				017	5	Gadsden		
				999	9	Balance of county		
	029	000	2	999	9	Fayette	057	0000
	030	000	2	999	9	Franklin	059	0000
	031	000	2	999	9	Geneva	061	0000
	032	000	2	999	9	Greene	063	0000
	033	000	2	999	9	Hale	065	0000
	034	000	2	999	9	Henry	067	0000
	035	000	2			Houston	069	0000
				011	5	Dothan, part		
				999	9	Balance of county		
	036	000	2			Jackson	071	0000
				032	6	Scottsboro		
				999	9	Balance of county		
	037	035	1			Jefferson	073	1000
				007	5	Bessemer		
				008	2	Birmingham		
				014	6	Fairfield		
				018	6	Homewood		
				019	6	Hoover, part		
				020	6	Hueytown		
				025	6	Mountain Brook		

Vital Statistics Codes					FIPS Codes	
St Cnty	SMSA	M/NM	City	P/S	State, County, City, or Country Name	St Cnty SMSA
01					Alabama	01
			040	6	Vestavia Hills	
			999	9	Balance of county	
038	000	2	999	9	Lamar	075 0000
039	093	1			Lauderdale	077 2650
			015	5	Florence	
			999	9	Balance of county	
040	000	2	999	9	Lawrence	079 0000
041	000	2			Lee	081 0000
			006	5	Auburn	
			027	6	Opelika	
			029	5	Phenix City, part	
			999	9	Balance of county	
042	122	1			Limestone	083 3440
			005	6	Athens	
			999	9	Balance of county	
043	000	2	999	9	Lowndes	085 0000
044	000	2			Macon	087 0000
			039	6	Tuskegee	
			999	9	Balance of county	
045	122	1			Madison	089 3440
			021	3	Huntsville	
			999	9	Balance of county	
046	000	2	999	9	Marengo	091 0000
047	000	2	999	9	Marion	093 0000
048	122	1			Marshall	095 3440
			001	6	Albertville	
			999	9	Balance of county	
049	177	1			Mobile	097 5160
			023	3	Mobile	
			031	5	Prichard	
			999	9	Balance of county	
050	000	2	999	9	Monroe	099 0000
051	180	1			Montgomery	101 5240
			024	3	Montgomery	
			999	9	Balance of county	
052	000	2			Morgan	103 0000
			010	5	Decatur	
			999	9	Balance of county	
053	000	2	999	9	Perry	105 0000
054	000	2	999	9	Pickens	107 0000
055	000	2			Pike	109 0000
			037	6	Troy	
			999	9	Balance of county	
056	000	2	999	9	Randolph	111 0000
057	066	1			Russell	113 1800
			029	5	Phenix City, part	
			999	9	Balance of county	
058	035	1	999	9	St. Clair	115 1000
059	035	1			Shelby	117 1000
			019	6	Hoover, part	
			999	9	Balance of county	
060	000	2	999	9	Sumter	119 0000
061	000	2			Talladega	121 0000
			035	6	Sylacauga	
			036	6	Talladega	
			999	9	Balance of county	
062	000	2			Tallapoosa	123 0000
			002	6	Alexander City	
			999	9	Balance of county	
063	283	1			Tuscaloosa	125 8600
			026	6	Northport	
			038	4	Tuscaloosa	
			999	9	Balance of county	
064	035	1			Walker	127 1000
			022	6	Jasper	
			999	9	Balance of county	
065	000	2	999	9	Washington	129 0000
066	000	2	999	9	Wilcox	131 0000
067	000	2	999	9	Winston	133 0000

Vital Statistics Codes						FIPS Codes	
St	Cnty	SMSA	M/NM	City	P/S	State, County, City, or Country Name	St Cnty SMSA
02						Alaska	02
	001	000	2	999	9	Aleutian Islands	010 0000
	002	011	1	001	3	Anchorage, coext. with Anchorage city	020 0380
	003	000	2	999	9	Bethel	050 0000
	004	000	2	999	9	Bristol Bay borough	060 0000
	005	000	2	999	9	Dillingham	070 0000
	006	000	2			Fairbanks North Star borough	090 0000
				002	6	Fairbanks	
				999	9	Balance of area	
	007	000	2	999	9	Haines borough	100 0000
	008	000	2	003	6	Juneau, coext. with Juneau city	110 0000
	009	000	2	999	9	Kenai Peninsula borough	122 0000
	010	000	2	999	9	Ketchikan Gateway borough	130 0000
	011	000	2	999	9	Kobuk	140 0000
	012	000	2	999	9	Kodiak Island borough	150 0000
	013	000	2	999	9	Matanuska-Susitna borough	170 0000
	014	000	2	999	9	Nome	180 0000
	015	000	2	999	9	North Slope borough	185 0000
	016	000	2	999	9	Prince of Wales-Outer Ketchikan	201 0000
	017	000	2	999	9	Sitka borough	220 0000
	018	000	2	999	9	Skagway-Yakutat-Angoon	231 0000
	019	000	2	999	9	Southeast Fairbanks	240 0000
	020	000	2	999	9	Valdez-Cordova	261 0000
	021	000	2	999	9	Wade Hampton	270 0000
	022	000	2	999	9	Wrangell-Petersburg	280 0000
	023	000	2	999	9	Yukon-Koyukuk	290 0000

Vital Statistics Codes					FIPS Codes				
St	Cnty	SMSA	M/NM	City	P/S	State, County, City, or Country Name	St	Cnty	SMSA
03						Arizona	04		
	001	000	2	999	9	Apache		001	0000
	002	000	2			Cochise		003	0000
				003	6	Douglas			
				014	5	Sierra Vista			
				999	9	Balance of county			
	003	000	2			Cocconino		005	0000
				004	5	Flagstaff			
				999	9	Balance of county			
	004	000	2	999	9	Gila		007	0000
	005	000	2	999	9	Graham		009	0000
	006	000	2	999	9	Greenlee		011	0000
	007	213	1			Maricopa		013	6200
				002	5	Chandler			
				005	4	Glendale			
				007	3	Mesa			
				009	6	Paradise Valley			
				010	6	Peoria			
				011	1	Phoenix			
				013	4	Scottsdale			
				015	3	Tempe			
				999	9	Balance of county			
	008	000	2			Mohave		015	0000
				006	6	Lake Havasu City			
				999	9	Balance of county			
	009	000	2	999	9	Navajo		017	0000
	010	281	1			Pima		019	8520
				016	2	Tucson			
				999	9	Balance of county			
	011	000	2			Pinal		021	0000
				001	6	Casa Grande			
				999	9	Balance of county			
	012	000	2			Santa Cruz		023	0000
				008	6	Nogales			
				999	9	Balance of county			
	013	000	2			Yavapai		025	0000
				012	6	Prescott			
				999	9	Balance of county			
	014	000	2			Yuma		027	0000
				017	5	Yuma			
				999	9	Balance of county			

Vital Statistics Codes						FIPS Codes	
St	Cnty	SMSA	M/NM	City	P/S	State, County, City, or Country Name	St Cnty SMSA
04						Arkansas	05
	001	000	2			Arkansas	001 0000
				025	6	Stuttgart	
				999	9	Balance of county	
	002	000	2	999	9	Ashley	003 0000
	003	000	2	999	9	Baxter	005 0000
	004	091	1			Benton	007 2580
				020	6	Rogers	
				024	6	Springdale, part	
				999	9	Balance of county	
	005	000	2	999	9	Boone	009 0000
	006	000	2	999	9	Bradley	011 0000
	007	000	2	999	9	Calhoun	013 0000
	008	000	2	999	9	Carroll	015 0000
	009	000	2	999	9	Chicot	017 0000
	010	000	2			Clark	019 0000
				001	6	Arkadelphia	
				999	9	Balance of county	
	011	000	2	999	9	Clay	021 0000
	012	000	2	999	9	Cleburne	023 0000
	013	000	2	999	9	Cleveland	025 0000
	014	000	2			Columbia	027 0000
				015	6	Magnolia	
				999	9	Balance of county	
	015	000	2	999	9	Conway	029 0000
	016	000	2			Craighead	031 0000
				013	5	Jonesboro	
				999	9	Balance of county	
	017	098	1			Crawford	033 2720
				027	6	Van Buren	
				999	9	Balance of county	
	018	172	1			Crittenden	035 4920
				029	5	West Memphis	
				999	9	Balance of county	
	019	000	2	999	9	Cross	037 0000
	020	000	2	999	9	Dallas	039 0000
	021	000	2	999	9	Desha	041 0000
	022	000	2	999	9	Drew	043 0000
	023	000	2			Faulkner	045 0000
				005	6	Conway	
				999	9	Balance of county	
	024	000	2	999	9	Franklin	047 0000
	025	000	2	999	9	Fulton	049 0000
	026	000	2			Garland	051 0000
				011	5	Hot Springs	
				999	9	Balance of county	
	027	000	2	999	9	Grant	053 0000
	028	000	2			Greene	055 0000
				018	6	Paragould	
				999	9	Balance of county	
	029	000	2			Hempstead	057 0000
				010	6	Hope	
				999	9	Balance of county	
	030	000	2			Hot Spring	059 0000
				016	6	Malvern	
				999	9	Balance of county	
	031	000	2	999	9	Howard	061 0000
	032	000	2	999	9	Independence	063 0000
	033	000	2	999	9	Izard	065 0000
	034	000	2	999	9	Jackson	067 0000
	035	214	1			Jefferson	069 6240
				019	4	Pine Bluff	
				999	9	Balance of county	
	036	000	2	999	9	Johnson	071 0000
	037	000	2	999	9	Lafayette	073 0000
	038	000	2	999	9	Lawrence	075 0000
	039	000	2	999	9	Lee	077 0000
	040	000	2	999	9	Lincoln	079 0000
	041	277	1	999	9	Little River	081 8360
	042	000	2	999	9	Logan	083 0000
	043	000	2	999	9	Lonoke	085 0000
	044	000	2	999	9	Madison	087 0000
	045	000	2	999	9	Marion	089 0000
	046	277	1			Miller	091 8360
				026	6	Texarkana	

Vital Statistics Codes					State, County, City, or Country Name	FIPS Codes		
St Cnty	SMSA	M/NM	City	P/S		St Cnty	SMSA	
04					Arkansas	05		
			999	9	Balance of county			
047	000	2			Mississippi	093	0000	
			003	6	Blytheville			
			999	9	Balance of county			
048	000	2	999	9	Monroe	095	0000	
049	000	2	999	9	Montgomery	097	0000	
050	000	2	999	9	Nevada	099	0000	
051	000	2	999	9	Newton	101	0000	
052	000	2			Duachita	103	0000	
			004	6	Camden			
			999	9	Balance of county			
053	000	2	999	9	Perry	105	0000	
054	000	2			Phillips	107	0000	
			028	6	West Helena			
			999	9	Balance of county			
055	000	2	999	9	Pike	109	0000	
056	000	2	999	9	Poinsett	111	0000	
057	000	2	999	9	Polk	113	0000	
058	000	2			Pope	115	0000	
			021	6	Russellville			
			999	9	Balance of county			
059	000	2	999	9	Prairie	117	0000	
060	157	1			Pulaski	119	4400	
			012	5	Jacksonville			
			014	3	Little Rock			
			017	4	North Little Rock			
			023	6	Sherwood			
			999	9	Balance of county			
061	000	2	999	9	Randolph	121	0000	
062	000	2			St. Francis	123	0000	
			008	6	Forrest City			
			999	9	Balance of county			
063	157	1			Saline	125	4400	
			002	6	Benton			
			999	9	Balance of county			
064	000	2	999	9	Scott	127	0000	
065	000	2	999	9	Searcy	129	0000	
066	098	1			Sebastian	131	2720	
			009	4	Fort Smith			
			999	9	Balance of county			
067	000	2	999	9	Sevier	133	0000	
068	000	2	999	9	Sharp	135	0000	
069	000	2	999	9	Stone	137	0000	
070	000	2			Union	139	0000	
			006	5	El Dorado			
			999	9	Balance of county			
071	000	2	999	9	Van Buren	141	0000	
072	091	1			Washington	143	2580	
			007	5	Fayetteville			
			024	6	Springdale, part			
			999	9	Balance of county			
073	000	2			White	145	0000	
			022	6	Searcy			
			999	9	Balance of county			
074	000	2	999	9	Woodruff	147	0000	
075	000	2	999	9	Yell	149	0000	

Vital Statistics Codes					State, County, City, or Country Name		FIPS Codes		
St	Cnty	SMSA	M/NM	City	P/S		St	Cnty	SMSA
05						California	06		
	001	249	1			Alameda		001	7360
				001	4	Alameda			
				002	6	Albany			
				022	3	Berkeley			
				071	3	Fremont			
				082	4	Hayward			
				107	5	Livermore			
				141	5	Newark			
				146	2	Oakland			
				163	6	Piedmont			
				168	5	Pleasanton			
				202	4	San Leandro			
				241	5	Union City			
				999	9	Balance of county			
	002	000	2	999	9	Alpine		003	0000
	003	000	2	999	9	Amador		005	0000
	004	059	1			Butte		007	1620
				037	5	Chico			
				158	6	Paradise			
				999	9	Balance of county			
	005	000	2	999	9	Calaveras		009	0000
	006	000	2	999	9	Colusa		011	0000
	007	249	1			Contra Costa		013	7360
				005	5	Antioch			
				045	3	Concord			
				061	6	El Cerrito			
				094	6	Lafayette			
				123	6	Martinez			
				136	6	Moraga Town			
				164	6	Pinoie			
				165	5	Pittsburg			
				167	5	Pleasant Hill			
				180	4	Richmond			
				207	6	San Pablo			
				248	4	Walnut Creek			
				999	9	Balance of county			
	008	000	2	999	9	Del Norte		015	0000
	009	000	2			El Dorado		017	0000
				226	6	South Lake Tahoe			
				999	9	Balance of county			
	010	101	1			Fresno		019	2840
				041	5	Clovis			
				072	3	Fresno			
				178	6	Reedley			
				199	6	Sanger			
				221	6	Selma			
				999	9	Balance of county			
	011	000	2	999	9	Glenn		021	0000
	012	000	2			Humboldt		023	0000
				007	6	Arcata			
				065	6	Eureka			
				999	9	Balance of county			
	013	000	2			Imperial		025	0000
				024	6	Brawley			
				029	6	Calexico			
				060	6	El Centro			
				999	9	Balance of county			
	014	000	2	999	9	Inyo		027	0000
	015	023	1			Kern		029	0680
				013	3	Bakersfield			
				056	6	Delano			
				181	6	Ridgecrest			
				999	9	Balance of county			
	016	000	2			Kings		031	0000
				079	6	Hanford			
				999	9	Balance of county			
	017	000	2	999	9	Lake		033	0000
	018	000	2	999	9	Lassen		035	0000
	019	161	1			Los Angeles		037	4480
				003	4	Alhambra			
				006	5	Arcadia			
				009	6	Artesia			
				012	5	Azusa			
				014	4	Baldwin Park			

Vital Statistics Codes				State, County, City, or Country Name		FIPS Codes	
St Cnty	SMSA	M/NM	City P/S			St Cnty	SMSA
05				California		06	
			017 5	Bell			
			018 4	Bellflower			
			019 5	Bell Gardens			
			023 5	Beverly Hills			
			027 4	Burbank			
			034 4	Carson			
			036 4	Cerritos			
			040 5	Claremont			
			043 6	Commerce			
			044 4	Compton			
			049 5	Covina			
			050 6	Cudahy			
			051 5	Culver City			
			057 4	Downey			
			058 6	Duarte			
			062 4	El Monte			
			063 6	El Segundo			
			074 5	Gardena			
			077 3	Glendale			
			078 5	Glendora			
			080 6	Hawaiian Gardens			
			081 4	Hawthorne			
			084 6	Hermosa Beach			
			088 5	Huntington Park			
			091 4	Inglewood			
			093 6	La Canada Flintridge			
			097 4	Lakewood			
			099 5	La Mirada			
			100 5	Lancaster			
			102 5	La Puente			
			104 6	La Verne			
			105 6	Lawndale			
			110 6	Lomita			
			112 2	Long Beach			
			115 0	Los Angeles			
			118 5	Lynwood			
			120 5	Manhattan Beach			
			124 6	Maywood			
			131 5	Monrovia			
			133 4	Montebello			
			135 4	Monterey Park			
			144 4	Norwalk			
			153 6	Palmdale			
			157 6	Palos Verdes Estates			
			159 5	Paramount			
			160 3	Pasadena			
			162 4	Pico Rivera			
			169 4	Pomona			
			173 5	Rancho Palos Verdes			
			176 4	Redondo Beach			
			184 5	Rosemead			
			195 6	San Dimas			
			196 6	San Fernando			
			198 5	San Gabriel			
			205 6	San Marino			
			213 6	Santa Fe Springs			
			215 4	Santa Monica			
			222 6	Sierra Madre			
			224 6	South El Monte			
			225 4	South Gate			
			227 6	South Pasadena			
			233 5	Temple City			
			235 3	Torrance			
			250 4	West Covina			
			252 4	Whittier			
			999 9	Balance of county			
020	000	2		Madera		039	0000
			119 6	Madera			
			999 9	Balance of county			
021	249	1		Marin		041	7360
			103 6	Larkspur			
			128 6	Mill Valley			
			145 5	Novato			
			188 6	San Anselmo			



Vital Statistics Codes					State, County, City, or Country Name	FIPS Codes	
St Cnty	SMSA	M/NM	City	P/S		St Cnty	SMSA
05					California	06	
			208	5	San Rafael		
			999	9	Balance of county		
022	000	2	999	9	Mariposa	043	0000
023	000	2			Mendocino	045	0000
			240	6	Ukiah		
			999	9	Balance of county		
024	000	2			Merced	047	0000
			011	6	Atwater		
			116	6	Los Banos		
			126	5	Merced		
			999	9	Balance of county		
025	000	2	999	9	Modoc	049	0000
026	000	2	999	9	Mono	051	0000
027	243	1			Monterey	053	7120
			122	6	Marina		
			134	5	Monterey		
			152	6	Pacific Grove		
			187	4	Salinas		
			220	5	Seaside		
			999	9	Balance of county		
028	286	1			Napa	055	8720
			139	4	Napa		
			999	9	Balance of county		
029	000	2	999	9	Nevada	057	0000
030	010	1			Orange	059	0360
			004	3	Anaheim		
			025	5	Brea		
			026	4	Buena Park		
			048	4	Costa Mesa		
			053	5	Cypress		
			070	4	Fountain Valley		
			073	3	Fullerton		
			075	3	Garden Grove		
			087	3	Huntington Beach		
			092	4	Irvine		
			095	6	Laguna Beach		
			096	5	La Habra		
			101	6	La Palma		
			113	6	Los Alamitos		
			142	4	Newport Beach		
			149	4	Orange		
			166	5	Placentia		
			193	5	San Clemente		
			201	6	San Juan Capistrano		
			209	3	Santa Ana		
			219	5	Seal Beach		
			229	6	Stanton		
			239	5	Tustin		
			251	4	Westminster		
			254	5	Yorba Linda		
			999	9	Balance of county		
031	237	1			Placer	061	6920
			185	6	Roseville		
			999	9	Balance of county		
032	000	2	999	9	Plumas	063	0000
033	231	1			Riverside	065	6780
			015	6	Banning		
			046	5	Corona		
			083	6	Hemet		
			090	6	Indio		
			143	6	Norco		
			154	6	Palm Desert		
			155	5	Palm Springs		
			182	3	Riverside		
			999	9	Balance of county		
034	237	1			Sacramento	067	6920
			067	6	Folsom		
			186	2	Sacramento		
			999	9	Balance of county		
035	000	2			San Benito	069	0000
			086	6	Hollister		
			999	9	Balance of county		
036	231	1			San Bernardino	071	6780
			016	6	Barstow		

Vital Statistics Codes					FIPS Codes	
St Cnty	SMSA	M'NM	City P/S	State, County, City, or Country Name	St Cnty	SMSA
05				California	06	
			038 5	Chino		
			042 5	Colton		
			068 5	Fontana		
			109 6	Loma Linda		
			132 6	Montclair		
			148 4	Ontario		
			172 4	Rancho Cucamonga		
			175 5	Redlands		
			179 5	Rialto		
			189 3	San Bernardino		
			242 5	Upland		
			245 6	Victorville		
			999 9	Balance of county		
037	248	1		San Diego	073	7320
			032 5	Carlsbad		
			039 4	Chula Vista		
			047 6	Coronado		
			059 4	El Cajon		
			064 4	Escondido		
			089 6	Imperial Beach		
			098 4	La Mesa		
			106 6	Lemon Grove		
			140 5	National City		
			147 4	Oceanside		
			194 1	San Diego		
			204 6	San Marcos		
			247 5	Vista		
			999 9	Balance of county		
038	249	1	197 1	San Francisco, coext. with San Francisco city	075	7360
039	271	1		San Joaquin	077	8120
			108 5	Lodi		
			121 6	Manteca		
			230 3	Stockton		
			236 6	Tracy		
			999 9	Balance of county		
040	000	2		San Luis Obispo	079	0000
			008 6	Arroyo Grande		
			010 6	Atascadero		
			203 5	San Luis Obispo		
			999 9	Balance of county		
041	249	1		San Mateo	081	7360
			020 6	Belmont		
			028 5	Burlingame		
			054 4	Daly City		
			069 6	Foster City		
			085 6	Hillsborough		
			125 5	Menlo Park		
			127 6	Millbrae		
			151 5	Pacifica		
			177 4	Redwood City		
			190 5	San Bruno		
			192 6	San Carlos		
			206 4	San Mateo		
			228 5	South San Francisco		
			999 9	Balance of county		
042	251	1		Santa Barbara	083	7480
			033 6	Carpinteria		
			111 5	Lompoc		
			210 4	Santa Barbara		
			214 5	Santa Maria		
			999 9	Balance of county		
043	250	1		Santa Clara	085	7400
			031 5	Campbell		
			052 5	Cupertino		
			076 6	Gilroy		
			114 5	Los Altos		
			117 5	Los Gatos		
			129 5	Milpitas		
			137 6	Morgan Hill		
			138 4	Mountain View		
			156 4	Palo Alto		
			200 1	San Jose		
			211 4	Santa Clara		
			218 5	Saratoga		

Vital Statistics Codes					FIPS Codes	
St Cnty	SMSA	M/NM	City	P/S	State, County, City, or Country Name	St Cnty SMSA
05					California	06
			232	3	Sunnyvale	
			999	9	Balance of county	
044	252	1			Santa Cruz	087 7485
			212	5	Santa Cruz	
			249	6	Watsonville	
			999	9	Balance of county	
045	227	1			Shasta	089 6690
			174	5	Redding	
			999	9	Balance of county	
046	000	2	999	9	Sierra	091 0000
047	000	2	999	9	Siskiyou	093 0000
048	286	1			Solano	095 8720
			021	6	Benicia	
			066	4	Fairfield	
			231	6	Suisun City	
			243	5	Vacaville	
			244	4	Vallejo	
			999	9	Balance of county	
049	253	1			Sonoma	097 7500
			161	5	Petaluma	
			183	6	Rohnert Park	
			217	4	Santa Rosa	
			999	9	Balance of county	
050	178	1			Stanislaus	099 5170
			035	6	Ceres	
			130	3	Modesto	
			238	5	Turlock	
			999	9	Balance of county	
051	305	1			Sutter	101 9340
			255	6	Yuba City	
			999	9	Balance of county	
052	000	2	999	9	Tehama	103 0000
053	000	2	999	9	Trinity	105 0000
054	289	1			Tulare	107 8780
			170	6	Porterville	
			237	6	Tulare	
			246	5	Visalia	
			999	9	Balance of county	
055	000	2	999	9	Tuolumne	109 0000
056	204	1			Ventura	111 6000
			030	5	Camarillo	
			150	3	Oxnard	
			171	6	Port Hueneme	
			191	4	San Buenaventura (Ventura)	
			216	6	Santa Paula	
			223	4	Simi Valley	
			234	4	Thousand Oaks	
			999	9	Balance of county	
057	237	1			Yolo	113 6920
			055	5	Davis	
			253	5	Woodland	
			999	9	Balance of county	
058	305	1	999	9	Yuba	115 9340

Vital Statistics Codes					FIPS Codes	
St Cnty	SMSA	M/NM	City	P/S	State, County, City, or Country Name	St Cnty SMSA
06					Colorado	08
	001	076	1		Adams	001 2080
			001	4	Arvada, part	
			002	3	Aurora, part	
			004	6	Brighton, part	
			005	6	Broomfield, part	
			008	6	Commerce City	
			020	5	Northglenn	
			023	5	Thornton	
			024	4	Westminster, part	
			999	9	Balance of county	
	002	000	2	999	Alamosa	003 0000
	003	076	1		Arapahoe	005 2080
			002	3	Aurora, part	
			011	5	Englewood	
			017	5	Littleton, part	
			999	9	Balance of county	
	004	000	2	999	Archuleta	007 0000
	005	000	2	999	Baca	009 0000
	006	000	2	999	Bent	011 0000
	007	076	1		Boulder	013 2080
			003	4	Boulder	
			005	6	Broomfield, part	
			018	5	Longmont	
			999	9	Balance of county	
	008	000	2	999	Chaffee	015 0000
	009	000	2	999	Cheyenne	017 0000
	010	000	2	999	Clear Creek	019 0000
	011	000	2	999	Conejos	021 0000
	012	000	2	999	Costilla	023 0000
	013	000	2	999	Crowley	025 0000
	014	000	2	999	Custer	027 0000
	015	000	2	999	Delta	029 0000
	016	076	1	009	Denver, coext. with Denver city	031 2080
	017	000	2	999	Dolores	033 0000
	018	076	1		Douglas	035 2080
			017	5	Littleton, part	
			999	9	Balance of county	
	019	000	2	999	Eagle	037 0000
	020	000	2	999	Elbert	039 0000
	021	063	1		El Paso	041 1720
			007	3	Colorado Springs	
			999	9	Balance of county	
	022	000	2		Fremont	043 0000
			006	6	Canon City	
			999	9	Balance of county	
	023	000	2	999	Garfield	045 0000
	024	076	1	999	Gilpin	047 2080
	025	000	2	999	Grand	049 0000
	026	000	2	999	Gunnison	051 0000
	027	000	2	999	Hinsdale	053 0000
	028	000	2	999	Huerfano	055 0000
	029	000	2	999	Jackson	057 0000
	030	076	1		Jefferson	059 2080
			001	4	Arvada, part	
			005	6	Broomfield, part	
			013	6	Golden	
			016	3	Lakewood	
			024	4	Westminster, part	
			025	5	Wheat Ridge	
			999	9	Balance of county	
	031	000	2	999	Kiowa	061 0000
	032	000	2	999	Kit Carson	063 0000
	033	000	2	999	Lake	065 0000
	034	000	2		La Plata	067 0000
			010	6	Durango	
			999	9	Balance of county	
	035	095	1		Larimer	069 2670
			012	4	Fort Collins	
			019	5	Loveland	
			999	9	Balance of county	
	036	000	2	999	Las Animas	071 0000
	037	000	2	999	Lincoln	073 0000
	038	000	2		Logan	075 0000
			022	6	Sterling	

Vital Statistics Codes					FIPS Codes	
St Cnty	SMSA	M/NM	City	P/S	State, County, City, or Country Name	St Cnty SMSA
06					Colorado	08
			999	9	Balance of county	
039	000	2			Mesa	077 0000
			014	5	Grand Junction	
			999	9	Balance of county	
040	000	2	999	9	Mineral	079 0000
041	000	2	999	9	Moffat	081 0000
042	000	2	999	9	Montezuma	083 0000
043	000	2	999	9	Montrose	085 0000
044	000	2	999	9	Morgan	087 0000
045	000	2	999	9	Otero	089 0000
046	000	2	999	9	Duray	091 0000
047	000	2	999	9	Park	093 0000
048	000	2	999	9	Phillips	095 0000
049	000	2	999	9	Pitkin	097 0000
050	000	2	999	9	Prowers	099 0000
051	223	1			Pueblo	101 6560
			021	3	Pueblo	
			999	9	Balance of county	
052	000	2	999	9	Rio Blanco	103 0000
053	000	2	999	9	Rio Grande	105 0000
054	000	2	999	9	Routt	107 0000
055	000	2	999	9	Saguache	109 0000
056	000	2	999	9	San Juan	111 0000
057	000	2	999	9	San Miguel	113 0000
058	000	2	999	9	Sedgwick	115 0000
059	000	2	999	9	Summit	117 0000
060	063	1	999	9	Teller	119 1720
061	000	2	999	9	Washington	121 0000
062	110	1			Weid	123 3060
			004	6	Brighton, part	
			015	4	Greeley	
			999	9	Balance of county	
063	000	2	999	9	Yuma	125 0000

Vital Statistics Codes						FIPS Codes
St Cnty	SMSA	M/NM	City	P/S	State, County, City, or Country Name	St Cnty SMSA
07					Connecticut	09
	001	043	1		Fairfield	001 1163
			003	3	Bridgeport	
			005	4	Danbury	
			006	6	Darien town	
			011	4	Fairfield town	
			012	4	Greenwich town	
			026	4	Norwalk	
			031	5	Shelton	
			033	3	Stamford	
			034	4	Stratford town	
			036	5	Trumbull town	
			042	5	Westport town	
			999	9	Balance of county	
	002	117	1		Hartford	003 3283
			004	4	Bristol	
			008	4	East Hartford town	
			010	5	Enfield town	
			015	3	Hartford	
			016	5	Manchester town	
			021	4	New Britain	
			023	5	Newington town	
			029	6	Plainville town	
			030	6	Rocky Hill town	
			032	5	Southington town	
			040	4	West Hartford town	
			043	5	Wethersfield town	
			045	5	Windsor town	
			046	6	Windsor Locks town	
			999	9	Balance of county	
	003	000	2		Litchfield	005 0000
			035	5	Torrington	
			999	9	Balance of county	
	004	117	1		Middlesex	007 3283
			018	5	Middletown	
			999	9	Balance of county	
	005	187	1		New Haven	009 5483
			001	6	Ansonia	
			002	6	Branford town	
			007	6	Derby	
			009	5	East Haven town	
			014	4	Hamden town	
			017	4	Meriden	
			019	5	Milford	
			020	5	Naugatuck	
			022	3	New Haven	
			025	6	North Haven town	
			028	6	Orange town	
			038	5	Wallingford town	
			039	3	Waterbury	
			041	4	West Haven	
			999	9	Balance of county	
	006	188	1		New London	011 5523
			013	6	Groton	
			024	5	New London	
			027	5	Norwich	
			999	9	Balance of county	
	007	117	1		Tolland	013 3283
			037	5	Vernon town	
			999	9	Balance of county	
	008	000	2		Windham	015 0000
			044	6	Willimantic	
			999	9	Balance of county	

Vital Statistics Codes						FIPS Codes			
St	Cnty	SMSA	M/NM	City	P/S	State, County, City, or Country Name			
08						Delaware			10
	001	000	2			Kent			
				001	6	Dover			
				999	9	Balance of county			
	002	299	1			New Castle			003 9160
				002	5	Newark			
				003	4	Wilmington			
				999	9	Balance of county			
	003	000	2	999	9	Sussex			005 0000

Vital Statistics Codes

FIPS Codes

St Cnty SMSA M/NM City P/S State, County, City, or Country Name

St Cnty SMSA

09 001 291 1 001 1 District of Columbia

11 001 8840



Vital Statistics Codes					FIPS Codes	
St Cnty	SMSA	M/NM	City	P/S	State, County, City, or Country Name	St Cnty SMSA
10					Florida	12
001	103	1			Alachua	001 2900
			026	4	Gainesville	
			999	9	Balance of county	
002	127	1	999	9	Baker	003 3600
003	205	1			Bay	005 6015
			066	5	Panama City	
			999	9	Balance of county	
004	000	2	999	9	Bradford	007 0000
005	171	1			Brevard	009 4900
			010	6	Cocoa	
			011	6	Cocoa Beach	
			046	5	Melbourne	
			064	6	Palm Bay	
			076	6	Rockledge	
			089	5	Titusville	
			999	9	Balance of county	
006	096	1			Broward	011 2680
			012	6	Cooper City	
			014	5	Coral Springs	
			015	6	Dania	
			016	6	Davie	
			018	5	Deerfield Beach	
			022	3	Fort Lauderdale	
			029	5	Hallandale, part	
			031	3	Hollywood	
			040	5	Lauderdale Lakes	
			041	5	Lauderhill	
			043	6	Lighthouse Point	
			045	5	Margate	
			050	5	Miramar	
			054	6	North Lauderdale	
			058	6	Oakland Park	
			067	5	Pembroke Pines	
			070	5	Plantation	
			072	4	Pompano Beach	
			083	5	Sunrise	
			085	5	Tamarac	
			093	6	Wilton Manors	
			999	9	Balance, of county	
007	000	2	999	9	Calhoun	013 0000
008	000	2	999	9	Charlotte	015 0000
009	000	2	999	9	Citrus	017 0000
010	127	1	999	9	Clay	019 3600
011	000	2			Collier	021 0000
			051	6	Naples	
			999	9	Balance of county	
012	000	2	999	9	Columbia	023 0000
013	173	1			Dade	025 5000
			013	5	Coral Gables	
			029	5	Hallandale, part	
			030	3	Hialeah	
			032	6	Homestead	
			047	2	Miami	
			048	4	Miami Beach	
			049	6	Miami Springs	
			055	5	North Miami	
			056	5	North Miami Beach	
			060	6	Opa-locka	
			082	6	South Miami	
			999	9	Balance of county	
014	000	2	999	9	De Soto	027 0000
015	000	2	999	9	Dixie	029 0000
016	127	1			Duval	031 3600
			033	1	Jacksonville	
			034	6	Jacksonville Beach	
			999	9	Balance of county	
017	209	1			Escambia	033 6080
			068	4	Pensacola	
			999	9	Balance of county	
018	000	2	999	9	Flagler	035 0000
019	000	2	999	9	Franklin	037 0000
020	000	2	999	9	Gadsden	039 0000
021	000	2	999	9	Gilchrist	041 0000
022	000	2	999	9	Glades	043 0000

Vital Statistics Codes						FIPS Codes		
St Cnty	SMSA	M/NM	City	P/S	State, County, City, or Country Name	St Cnty	SMSA	
10					Florida	12		
	023	000	2	999	9			045 0000
	024	000	2	999	9			047 0000
	025	000	2	999	9			049 0000
	026	000	2	999	9			051 0000
	027	000	2	999	9			053 0000
	028	000	2	999	9			055 0000
	029	275	1					057 8280
				071	6			
				086	2			
				088	6			
				999	9			
	030	000	2	999	9			059 0000
	031	000	2					061 0000
				091	6			
				999	9			
	032	000	2	999	9			063 0000
	033	000	2	999	9			065 0000
	034	000	2	999	9			067 0000
	035	000	2					069 0000
				042	6			
				999	9			
	036	097	1					071 2700
				007	5			
				023	5			
				999	9			
	037	274	1					073 8240
				084	4			
				999	9			
	038	000	2	999	9			075 0000
	039	000	2	999	9			077 0000
	040	000	2	999	9			079 0000
	041	041	1					081 1140
				006	5			
				999	9			
	042	197	1					083 5790
				059	5			
				999	9			
	043	000	2	999	9			085 0000
	044	000	2					087 0000
				035	6			
				999	9			
	045	127	1	999	9			089 3600
	046	099	1					091 2750
				025	6			
				999	9			
	047	000	2	999	9			093 0000
	048	202	1					095 5960
				061	3			
				095	6			
				999	9			
	049	202	1					097 5960
				036	6			
				999	9			
	050	294	1					099 8960
				003	6			
				004	5			
				005	5			
				020	5			
				038	5			
				057	6			
				065	6			
				075	5			
				092	4			
				999	9			
	051	275	1					101 8280
				052	6			
				999	9			
	052	275	1					103 8280
				009	4			
				021	5			
				027	6			
				039	4			
				069	5			
				078	3			

Vital Statistics Codes					FIPS Codes	
St Cnty	SMSA	M/NM	City P/S	State, County, City, or Country Name	St Cnty	SMSA
10				Florida	12	
			087 6	Tarpon Springs		
			999 9	Balance of county,		
053	145	1		Polk	105	3980
			002 6	Bartow		
			028 6	Haines City		
			037 5	Lakeland		
			094 6	Winter Haven		
			999 9	Balance of county		
054	000	2		Putnam	107	0000
			063 6	Palatka		
			999 9	Balance of county		
055	127	1		St. Johns	109	3600
			077 6	St. Augustine		
			999 9	Balance of county		
056	000	2		St. Lucie	111	0000
			024 5	Fort Pierce		
			074 6	Port St. Lucie		
			999 9	Balance of county		
057	209	1	999 9	Santa Rosa	113	6080
058	254	1		Sarasota	115	7510
			080 5	Sarasota		
			090 6	Venice		
			999 9	Balance of county		
059	202	1		Seminole	117	5960
			001 6	Altamonte Springs		
			008 6	Casselberry		
			044 6	Longwood		
			079 6	Sanford		
			096 6	Winter Springs		
			999 9	Balance of county		
060	000	2	999 9	Sumter	119	0000
061	000	2	999 9	Suwannee	121	0000
062	000	2	999 9	Taylor	123	0000
063	000	2	999 9	Union	125	0000
064	074	1		Volusia	127	2020
			017 4	Daytona Beach		
			019 6	De Land		
			053 6	New Smyrna Beach		
			062 6	Ormond Beach		
			073 6	Port Orange		
			081 6	South Daytona		
			999 9	Balance of county		
065	274	1	999 9	Wakulla	129	8240
066	000	2	999 9	Walton	131	0000
067	000	2	999 9	Washington	133	0000

Vital Statistics Codes					State, County, City, or Country Name	FIPS Codes	
St	Cnty	SMSA	M/NM	City P/S		St	Cnty SMSA
11					Georgia	13	
	001	000	2	999 9	Appling	001	0000
	002	000	2	999 9	Atkinson	003	0000
	003	000	2	999 9	Bacon	005	0000
	004	000	2	999 9	Baker	007	0000
	005	000	2		Baldwin	009	0000
				026 6	Milledgeville		
				999 9	Balance of county		
	006	000	2	999 9	Banks	011	0000
	007	000	2	999 9	Barrow	013	0000
	008	000	2	999 9	Bartow	015	0000
	009	000	2		Ben Hill	017	0000
				018 6	Fitzgerald, part		
				999 9	Balance of county		
	010	000	2	999 9	Berrien	019	0000
	011	165	1		Bibb	021	4680
				024 3	Macon, part		
				999 9	Balance of county		
	012	000	2	999 9	Bleckley	023	0000
	013	000	2	999 9	Brantley	025	0000
	014	000	2	999 9	Brooks	027	0000
	015	255	1	999 9	Bryan	029	7520
	016	000	2		Bulloch	031	0000
				033 6	Statesboro		
				999 9	Balance of county		
	017	000	2	999 9	Burke	033	0000
	018	019	1	999 9	Butts	035	0520
	019	000	2	999 9	Calhoun	037	0000
	020	000	2	999 9	Camden	039	0000
	021	000	2	999 9	Candler	043	0000
	022	000	2		Carroll	045	0000
				008 6	Carrollton		
				999 9	Balance of county		
	023	057	1	999 9	Catoosa	047	1560
	024	000	2	999 9	Charlton	049	0000
	025	255	1		Chatham	051	7520
				031 3	Savannah		
				999 9	Balance of county		
	026	066	1	999 9	Chattahoochee	053	1800
	027	000	2	999 9	Chattooga	055	0000
	028	019	1	999 9	Cherokee	057	0520
	029	018	1		Clarke	059	0500
				003 5	Athens		
				999 9	Balance of county		
	030	000	2	999 9	Clay	061	0000
	031	019	1		Clayton	063	0520
				009 6	College Park, part		
				019 6	Forest Park		
				999 9	Balance of county		
	032	000	2	999 9	Clinch	065	0000
	033	019	1		Cobb	067	0520
				025 5	Marietta		
				032 6	Smyrna		
				999 9	Balance of county		
	034	000	2		Coffee	069	0000
				015 6	Douglas		
				999 9	Balance of county		
	035	000	2		Colquitt	071	0000
				027 6	Moultrie		
				999 9	Balance of county		
	036	021	1	999 9	Columbia	073	0600
	037	000	2	999 9	Cook	075	0000
	038	000	2		Coweta	077	0000
				028 6	Newnan		
				999 9	Balance of county		
	039	000	2	999 9	Crawford	079	0000
	040	000	2		Crisp	081	0000
				011 6	Cordele		
				999 9	Balance of county		
	041	057	1	999 9	Dade	083	1560
	042	000	2	999 9	Dawson	085	0000
	043	000	2		Decatur	087	0000
				006 6	Bainbridge		
				999 9	Balance of county		
	044	019	1		De Kalb	089	0520
				004 2	Atlanta, part		

Vital Statistics Codes					FIPS Codes	
St Cnty	SMSA	M/NM	City	P/S	State, County, City, or Country Name	St Cnty SMSA
11					Georgia	13
			014	6	Decatur	
			999	9	Balance of county	
045	000	2	999	9	Dodge	091 0000
046	000	2	999	9	Dooly	093 0000
047	003	1			Dougherty	095 0120
			001	4	Albany	
			999	9	Balance of county	
048	019	1	999	9	Douglas	097 0520
049	000	2	999	9	Early	099 0000
050	000	2	999	9	Echols	101 0000
051	255	1	999	9	Effingham	103 7520
052	000	2	999	9	Elbert	105 0000
053	000	2	999	9	Emanuel	107 0000
054	000	2	999	9	Evans	109 0000
055	000	2	999	9	Fannin	111 0000
056	019	1	999	9	Fayette	113 0520
057	000	2			Floyd	115 0000
			029	5	Rome	
			999	9	Balance of county	
058	019	1	999	9	Forsyth	117 0520
059	000	2	999	9	Franklin	119 0000
060	019	1			Fulton	121 0520
			004	2	Atlanta, part	
			009	6	College Park, part	
			017	5	East Point	
			030	6	Roswell	
			999	9	Balance of county	
061	000	2	999	9	Gilmer	123 0000
062	000	2	999	9	Glascock	125 0000
063	000	2			Glynn	127 0000
			007	6	Brunswick	
			999	9	Balance of county	
064	000	2	999	9	Gordon	129 0000
065	000	2	999	9	Grady	131 0000
066	000	2	999	9	Greene	133 0000
067	019	1	999	9	Gwinnett	135 0520
068	000	2	999	9	Habersham	137 0000
069	000	2			Hall	139 0000
			020	6	Gainesville	
			999	9	Balance of county	
070	000	2	999	9	Hancock	141 0000
071	000	2	999	9	Haralson	143 0000
072	000	2	999	9	Harris	145 0000
073	000	2	999	9	Hart	147 0000
074	000	2	999	9	Heard	149 0000
075	019	1	999	9	Henry	151 0520
076	165	1			Houston	153 4680
			038	5	Warner Robins	
			999	9	Balance of county	
077	000	2			Irwin	155 0000
			018	6	Fitzgerald, part	
			999	9	Balance of county	
078	018	1	999	9	Jackson	157 0500
079	000	2	999	9	Jasper	159 0000
080	000	2	999	9	Jeff Davis	161 0000
081	000	2	999	9	Jefferson	163 0000
082	000	2	999	9	Jenkins	165 0000
083	000	2	999	9	Johnson	167 0000
084	165	1			Jones	169 4680
			024	3	Macon, part	
			999	9	Balance of county	
085	000	2	999	9	Lamar	171 0000
086	000	2	999	9	Lanier	173 0000
087	000	2			Laurens	175 0000
			016	6	Dublin	
			999	9	Balance of county	
088	003	1	999	9	Lee	177 0120
089	000	2			Liberty	179 0000
			022	6	Hinesville	
			999	9	Balance of county	
090	000	2	999	9	Lincoln	181 0000
091	000	2	999	9	Long	183 0000
092	000	2			Lowndes	185 0000
			036	5	Valdosta	

Vital Statistics Codes					FIPS Codes	
St Cnty	SMSA	M/NM	City P/S	State, County, City, or Country Name	St Cnty	SMSA
11				Georgia	13	
			999 9	Balance of county		
093	000	2	999 9	Lumpkin	187	0000
094	000	2	999 9	McDuffie	189	0000
095	000	2	999 9	McIntosh	191	0000
096	000	2	999 9	Macon	193	0000
097	018	1	999 9	Madison	195	0500
098	000	2	999 9	Marion	197	0000
099	000	2	999 9	Meriwether	199	0000
100	000	2	999 9	Miller	201	0000
101	000	2	999 9	Mitchell	205	0000
102	000	2	999 9	Monroe	207	0000
103	000	2		Montgomery	209	0000
			037 6	Vidalia, part		
			999 9	Balance of county		
104	000	2	999 9	Morgan	211	0000
105	000	2	999 9	Murray	213	0000
106	066	1		Muscogee	215	1800
			010 3	Columbus		
			999 9	Balance of county		
107	019	1		Newton	217	0520
			012 6	Covington		
			999 9	Balance of county		
108	018	1	999 9	Oconee	219	0500
109	000	2	999 9	Oglethorpe	221	0000
110	019	1	999 9	Paulding	223	0520
111	000	2	999 9	Peach	225	0000
112	000	2	999 9	Pickens	227	0000
113	000	2	999 9	Pierce	229	0000
114	000	2	999 9	Pike	231	0000
115	000	2	999 9	Polk	233	0000
116	000	2	999 9	Pulaski	235	0000
117	000	2	999 9	Putnam	237	0000
118	000	2	999 9	Quitman	239	0000
119	000	2	999 9	Rabun	241	0000
120	000	2	999 9	Randolph	243	0000
121	021	1		Richmond	245	0600
			005 5	Augusta		
			999 9	Balance of county		
122	019	1	999 9	Rockdale	247	0520
123	000	2	999 9	Schley	249	0000
124	000	2	999 9	Screven	251	0000
125	000	2	999 9	Seminole	253	0000
126	000	2		Spalding	255	0000
			021 6	Griffin		
			999 9	Balance of county		
127	000	2	999 9	Stephens	257	0000
128	000	2	999 9	Stewart	259	0000
129	000	2		Sumter	261	0000
			002 6	Americus		
			999 9	Balance of county		
130	000	2	999 9	Talbot	263	0000
131	000	2	999 9	Taliaferro	265	0000
132	000	2	999 9	Tattnall	267	0000
133	000	2	999 9	Taylor	269	0000
134	000	2	999 9	Telfair	271	0000
135	000	2	999 9	Terrell	273	0000
136	000	2		Thomas	275	0000
			034 6	Thomasville		
			999 9	Balance of county		
137	000	2		Tift	277	0000
			035 6	Tifton		
			999 9	Balance of county		
138	000	2		Toombs	279	0000
			037 6	Vidalia, part		
			999 9	Balance of county		
139	000	2	999 9	Towns	281	0000
140	000	2	999 9	Treutlen	283	0000
141	000	2		Troup	285	0000
			023 6	La Grange		
			999 9	Balance of county		
142	000	2	999 9	Turner	287	0000
143	165	1	999 9	Twiggs	289	4680
144	000	2	999 9	Union	291	0000
145	000	2	999 9	Upson	293	0000

Vital Statistics Codes						FIPS Codes		
St Cnty	SMSA	M/NM	City	P/S	State, County, City, or Country Name	St Cnty	SMSA	
11					Georgia	13		
146	057	1	999	9	Walker	295	1560	
147	019	1	999	9	Walton	297	0520	
148	000	2			Ware	299	0000	
			039	6	Waycross			
			999	9	Balance of county			
149	000	2	999	9	Warren	301	0000	
150	000	2	999	9	Washington	303	0000	
151	000	2	999	9	Wayne	305	0000	
152	000	2	999	9	Webster	307	0000	
153	000	2	999	9	Wheeler	309	0000	
154	000	2	999	9	White	311	0000	
155	000	2			Whitfield	313	0000	
			013	6	Dalton			
			999	9	Balance of county			
156	000	2	999	9	Wilcox	315	0000	
157	000	2	999	9	Wilkes	317	0000	
158	000	2	999	9	Wilkinson	319	0000	
159	000	2	999	9	Worth	321	0000	

Vital Statistics Codes						FIPS Codes	
St	Cnty	SMSA	M/NM	City	P/S	State, County, City, or Country Name	St Cnty SMSA
12						Hawaii	15
	001	000	2			Hawaii	001 0000
				003	5	Hilo	
				999	9	Balance of county	
	002	119	1			Honolulu	003 3320
				001	5	Aiea	
				002	6	Ewa Beach	
				004	2	Honolulu	
				006	5	Kailua	
				007	5	Kaneohe	
				008	6	Mililani Town	
				009	6	Mokapu	
				010	5	Pearl City	
				011	6	Schofield Barracks	
				012	6	Wahiawa	
				014	5	Waipahu	
				999	9	Balance of county	
	003	000	2	999	9	Kalawao	005 0000
	004	000	2	999	9	Kauai	007 0000
	005	000	2			Mau	009 0000
				005	6	Kahului	
				013	6	Wailuku	
				999	9	Balance of county	



Vital Statistics Codes						FIPS Codes	
St	Cnty	SMSA	M/NM	City	P/S	State, County, City, or Country Name	St Cnty SMSA
13						Idaho	16
	001	039	1			Ada	001 1080
				002	3	Boise City	
				999	9	Balance of county	
	002	000	2	999	9	Adams	003 0000
	003	000	2			Bannock	005 0000
				009	5	Pocatello	
				999	9	Balance of county	
	004	000	2	999	9	Bear Lake	007 0000
	005	000	2	999	9	Benewah	009 0000
	006	000	2			Bingham	011 0000
				001	6	Blackfoot	
				999	9	Balance of county	
	007	000	2	999	9	Elaine	013 0000
	008	000	2	999	9	Boise	015 0000
	009	000	2	999	9	Bonner	017 0000
	010	000	2			Bonneville	019 0000
				005	5	Idaho Falls	
				999	9	Balance of county	
	011	000	2	999	9	Boundary	021 0000
	012	000	2	999	9	Butte	023 0000
	013	000	2	999	9	Camas	025 0000
	014	000	2			Canyon	027 0000
				003	6	Caldwell	
				008	5	Nampa	
				999	9	Balance of county	
	015	000	2	999	9	Caribou	029 0000
	016	000	2	999	9	Cassia	031 0000
	017	000	2	999	9	Clark	033 0000
	018	000	2	999	9	Clearwater	035 0000
	019	000	2	999	9	Custer	037 0000
	020	000	2	999	9	Elmore	039 0000
	021	000	2	999	9	Franklin	041 0000
	022	000	2	999	9	Fremont	043 0000
	023	000	2	999	9	Gem	045 0000
	024	000	2	999	9	Gooding	047 0000
	025	000	2	999	9	Idaho	049 0000
	026	000	2	999	9	Jefferson	051 0000
	027	000	2	999	9	Jerome	053 0000
	028	000	2			Kootenai	055 0000
				004	6	Coeur d'Alene	
				999	9	Balance of county	
	029	000	2			Latah	057 0000
				007	6	Moscow	
				999	9	Balance of county	
	030	000	2	999	9	Lemhi	059 0000
	031	000	2	999	9	Lewis	061 0000
	032	000	2	999	9	Lincoln	063 0000
	033	000	2			Madison	065 0000
				010	6	Rexburg	
				999	9	Balance of county	
	034	000	2	999	9	Minidoka	067 0000
	035	000	2			Nez Perce	069 0000
				006	5	Lewiston	
				999	9	Balance of county	
	036	000	2	999	9	Oneida	071 0000
	037	000	2	999	9	Owyhee	073 0000
	038	000	2	999	9	Payette	075 0000
	039	000	2	999	9	Power	077 0000
	040	000	2	999	9	Shoshone	079 0000
	041	000	2	999	9	Teton	081 0000
	042	000	2			Twin Falls	083 0000
				011	5	Twin Falls	
				999	9	Balance of county	
	043	000	2	999	9	Valley	085 0000
	044	000	2	999	9	Washington	087 0000

Vital Statistics Codes						FIPS Codes			
St	Cnty	SMSA	M/NM	City	P/S	State, County, City, or Country Name	St	Cnty	SMSA
14						Illinois	17		
	001	000	2			Adams		001	0000
				135	5	Quincy			
				999	9	Balance of county			
	002	000	2	999	9	Alexander		003	0000
	003	000	2	999	9	Bond		005	0000
	004	235	1			Boone		007	6880
				010	6	Belvidere			
				999	9	Balance of county			
	005	000	2	999	9	Brown		009	0000
	006	000	2	999	9	Bureau		011	0000
	007	000	2	999	9	Calhoun		013	0000
	008	000	2	999	9	Carroll		015	0000
	009	000	2	999	9	Cass		017	0000
	010	052	1			Champaign		019	1400
				030	4	Champaign			
				136	6	Rantoul			
				160	5	Urbana			
				999	9	Balance of county			
	011	000	2			Christian		021	0000
				158	6	Taylorville			
				999	9	Balance of county			
	012	000	2	999	9	Clark		023	0000
	013	000	2	999	9	Clay		025	0000
	014	241	1			Clinton		027	7040
				029	6	Centralia, part			
				999	9	Balance of county			
	015	000	2			Coles		029	0000
				031	6	Charleston			
				101	6	Mattoon			
				999	9	Balance of county			
	016	058	1			Cook		031	1600
				002	6	Alsip			
				004	4	Arlington Heights, part			
				006	6	Bartlett, part			
				009	6	Bellwood			
				011	6	Bensenville, part			
				012	5	Berwyn			
				015	6	Blue Island			
				019	6	Bridgeview			
				020	6	Brookfield			
				021	6	Buffalo Grove, part			
				022	5	Burbank			
				024	5	Calumet City			
				032	0	Chicago, part			
				033	5	Chicago Heights			
				034	6	Chicago Ridge			
				035	4	Cicero			
				037	6	Country Club Hills			
				038	6	Crestwood			
				043	6	Deerfield, part			
				045	4	Des Plaines			
				047	6	Dolton			
				054	4	Elgin, part			
				055	5	Elk Grove Village, part			
				057	6	Elmwood Park			
				058	4	Evanston			
				059	6	Evergreen Park			
				061	6	Forest Park			
				062	6	Franklin Park			
				067	5	Glenview			
				068	6	Glenwood			
				070	5	Hanover Park, part			
				072	5	Harvey			
				073	6	Hazel Crest			
				075	6	Hickory Hills			
				077	6	Hinsdale, part			
				078	5	Hoffman Estates			
				079	6	Homewood			
				082	6	Justice			
				085	6	La Grange			
				086	6	La Grange Park			
				088	5	Lansing			
				092	6	Lincolnwood			
				099	6	Markham			

Vital Statistics Codes				State, County, City, or Country Name		FIPS Codes	
St Cnty	SMSA	M/NM	City P/S			St Cnty	SMSA
14				Illinois		17	
			100	6	Matteson		
			102	5	Maywood		
			103	6	Melrose Park		
			104	6	Midlothian		
			108	6	Morton Grove		
			109	4	Mount Prospect		
			113	5	Niles		
			115	6	Norridge		
			116	5	Northbrook		
			118	6	Northlake		
			119	5	Oak Forest		
			120	4	Oak Lawn		
			121	4	Oak Park		
			123	6	Orland Park		
			125	5	Palatine		
			126	6	Palos Heights		
			127	6	Palos Hills		
			128	5	Park Forest, part		
			129	5	Park Ridge		
			134	6	Prospect Heights		
			137	6	Riverdale		
			138	6	River Forest		
			139	6	River Grove		
			143	6	Rolling Meadows		
			145	6	Roselle, part		
			148	6	Sauk Village		
			149	4	Schaumburg, part		
			150	6	Schiller Park		
			151	4	Skokie		
			152	6	South Holland		
			155	6	Streamwood		
			157	6	Summit		
			159	5	Tinley Park, part		
			164	6	Westchester		
			166	6	Western Springs		
			169	6	Wheeling, part		
			170	5	Wilmette		
			171	6	Winnetka		
			176	6	Worth		
			999	9	Balance of county		
017	000	2	999	9	Crawford	033	0000
018	000	2	999	9	Cumberland	035	0000
019	000	2			De Kalb	037	0000
			044	5	De Kalb		
			999	9	Balance of county		
020	000	2	999	9	De Witt	039	0000
021	000	2	999	9	Douglas	041	0000
022	058	1			Du Page	043	1600
			001	5	Addison		
			005	4	Aurora, part		
			006	6	Bartlett, part		
			007	6	Batavia, part		
			011	6	Bensenville, part		
			013	6	Bloomington		
			016	5	Bolingbrook, part		
			027	6	Carol Stream		
			032	0	Chicago, part		
			041	6	Darien		
			048	5	Downers Grove		
			055	5	Elk Grove Village, part		
			056	5	Elmhurst		
			065	6	Glendale Heights		
			066	6	Glen Ellyn		
			070	5	Hanover Park, part		
			077	6	Hinsdale, part		
			093	6	Lisle		
			094	5	Lombard		
			112	5	Naperville, part		
			145	6	Roselle, part		
			147	6	St. Charles, part		
			149	4	Schaumburg, part		
			161	6	Villa Park		
			165	6	West Chicago		
			167	6	Westmont		

Vital Statistics Codes					FIPS Codes	
St Cnty	SMSA	M/NM	City	P/S	State, County, City, or Country Name	St Cnty SMSA
14					Illinois	17
			168	5	Wheaton	
			172	6	Wood Dale	
			173	6	Woodridge	
			999	9	Balance of county	
023	000	2	999	9	Edgar	045 0000
024	000	2	999	9	Edwards	047 0000
025	000	2			Effingham	049 0000
			053	6	Effingham	
			999	9	Balance of county	
026	000	2	999	9	Fayette	051 0000
027	000	2	999	9	Ford	053 0000
028	000	2	999	9	Franklin	055 0000
029	000	2			Fulton	057 0000
			025	6	Canton	
			999	9	Balance of county	
030	000	2	999	9	Gallatin	059 0000
031	000	2	999	9	Greene	061 0000
032	000	2	999	9	Grundy	063 0000
033	000	2	999	9	Hamilton	065 0000
034	000	2	999	9	Hancock	067 0000
035	000	2	999	9	Hardin	069 0000
036	000	2	999	9	Henderson	071 0000
037	072	1			Henry	073 1960
			084	6	Kewanee	
			999	9	Balance of county	
038	000	2	999	9	Iroquois	075 0000
039	000	2			Jackson	077 0000
			026	5	Carbondale	
			999	9	Balance of county	
040	000	2	999	9	Jasper	079 0000
041	000	2			Jefferson	081 0000
			110	6	Mount Vernon	
			999	9	Balance of county	
042	000	2	999	9	Jersey	083 0000
043	000	2	999	9	Jo Daviess	085 0000
044	000	2	999	9	Johnson	087 0000
045	058	1			Kane	089 1600
			005	4	Aurora, part	
			007	6	Batavia, part	
			028	6	Carpentersville	
			054	4	Elgin, part	
			147	6	St. Charles, part	
			999	9	Balance of county	
046	135	1			Kankakee	091 3740
			017	6	Bourbonnais	
			018	6	Bradley	
			083	5	Kankakee	
			999	9	Balance of county	
047	000	2	999	9	Kendall	093 0000
048	000	2			Knox	095 0000
			064	5	Galesburg	
			999	9	Balance of county	
049	058	1			Lake	097 1600
			004	4	Arlington Heights, part	
			021	6	Buffalo Grove, part	
			043	6	Deerfield, part	
			076	5	Highland Park	
			087	6	Lake Forest	
			090	6	Libertyville	
			111	6	Mundelein	
			117	5	North Chicago	
			146	6	Round Lake Beach	
			163	4	Waukegan	
			169	6	Wheeling, part	
			177	6	Zion	
			999	9	Balance of county	
050	000	2			La Salle	099 0000
			089	6	La Salle	
			124	6	Ottawa	
			132	6	Peru	
			156	6	Streator, part	
			999	9	Balance of county	
051	000	2	999	9	Lawrence	101 0000
052	000	2			Lee	103 0000
			046	6	Dixon	

Vital Statistics Codes					State, County, City, or Country Name		FIPS Codes	
St Cnty	SMSA	M/NM	City	P/S		St Cnty	SMSA	
14					Illinois		17	
			999	9	Balance of county			
053	000	2			Livingston	105	0000	
			133	6	Pontiac			
			156	6	Streator, part			
			999	9	Balance of county			
054	000	2			Logan	107	0000	
			091	6	Lincoln			
			999	9	Balance of county			
055	000	2			McDonough	109	0000	
			097	6	Macomb			
			999	9	Balance of county			
056	058	1			McHenry	111	1600	
			039	6	Crystal Lake			
			096	6	McHenry			
			175	6	Woodstock			
			999	9	Balance of county			
057	038	1			McLean	113	1040	
			014	5	Bloomington			
			114	5	Normal			
			999	9	Balance of county			
058	075	1			Macon	115	2040	
			042	4	Decatur			
			999	9	Balance of county			
059	000	2			Macoupin	117	0000	
060	241	1			Madison	119	7040	
			003	5	Alton			
			036	6	Collinsville, part			
			052	6	Edwardsville			
			069	5	Granite City			
			174	6	Wood River			
			999	9	Balance of county			
061	000	2			Marion	121	0000	
			029	6	Centralia, part			
			999	9	Balance of county			
062	000	2			Marshall	123	0000	
063	000	2			Mason	125	0000	
064	000	2			Massac	127	0000	
065	265	1			Menard	129	7880	
066	000	2			Mercer	131	0000	
067	241	1			Monroe	133	7040	
068	000	2			Montgomery	135	0000	
069	000	2			Morgan	137	0000	
			080	6	Jacksonville			
			999	9	Balance of county			
070	000	2			Moultrie	139	0000	
071	000	2			Ogle	141	0000	
072	210	1			Peoria	143	6120	
			130	5	Pekin, part			
			131	3	Peoria			
			999	9	Balance of county			
073	000	2			Perry	145	0000	
074	000	2			Piatt	147	0000	
075	000	2			Pike	149	0000	
076	000	2			Pope	151	0000	
077	000	2			Pulaski	153	0000	
078	000	2			Putnam	155	0000	
079	000	2			Randolph	157	0000	
080	000	2			Richland	159	0000	
081	072	1			Rock Island	161	1960	
			049	6	East Moline			
			105	5	Moline			
			142	5	Rock Island			
			999	9	Balance of county			
082	241	1			St. Clair	163	7040	
			008	5	Belleville			
			023	6	Cahokia			
			036	6	Collinsville, part			
			051	4	East St. Louis			
			060	6	Fairview Heights			
			122	6	O'Fallon			
			999	9	Balance of county			
083	000	2			Saline	165	0000	
			071	6	Harrisburg			
			999	9	Balance of county			

Vital Statistics Codes						FIPS Codes	
St Cnty	SMSA	M/NM	City	P/S	State, County, City, or Country Name	St Cnty	SMSA
14					Illinois	17	
	084	265	1		Sangamon		167 7880
			153	3	Springfield		
			999	9	Balance of county		
	085	000	2	999	Schuyler		169 0000
	086	000	2	999	Scott		171 0000
	087	000	2	999	Shelby		173 0000
	088	000	2	999	Stark		175 0000
	089	000	2		Stephenson		177 0000
			063	5	Freeport		
			999	9	Balance of county		
	090	210	1		Tazewell		179 6120
			050	6	East Peoria		
			107	6	Morton		
			130	5	Pekin, part		
			162	6	Washington		
			999	9	Balance of county		
	091	000	2	999	Union		181 0000
	092	000	2		Vermilion		183 0000
			040	5	Danville		
			999	9	Balance of county		
	093	000	2	999	Wabash		185 0000
	094	000	2		Warren		187 0000
			106	6	Monmouth		
			999	9	Balance of county		
	095	000	2	999	Washington		189 0000
	096	000	2	999	Wayne		191 0000
	097	000	2	999	White		193 0000
	098	000	2		Whiteside		195 0000
			140	6	Rock Falls		
			154	6	Sterling		
			999	9	Balance of county		
	099	058	1		Will		197 1600
			016	5	Bolingbrook, part		
			081	4	Joliet		
			112	5	Naperville, part		
			128	5	Park Forest, part		
			144	6	Romeoville		
			159	5	Tinley Park, part		
			999	9	Balance of county		
	100	000	2		Williamson		199 0000
			074	6	Herrin		
			098	6	Marion		
			999	9	Balance of county		
	101	235	1		Winnebago		201 6880
			095	6	Loves Park		
			141	3	Rockford		
			999	9	Balance of county		
	102	210	1	999	Woodford		203 6120

Vital Statistics Codes					State, County, City, or Country Name		FIPS Codes		
St	Cnty	SMSA	M/NM	City	P/S		St	Cnty	SMSA
15						Indiana	18		
	001	100	1	999	9	Adams		001	2760
	002	100	1			Allen		003	2760
				015	3	Fort Wayne			
				999	9	Balance of county			
	003	000	2			Bartholomew		005	0000
				007	5	Columbus			
				999	9	Balance of county			
	004	000	2	999	9	Benton		007	0000
	005	000	2	999	9	Blackford		009	0000
	006	123	1			Boone		011	3480
				034	6	Lebanon			
				999	9	Balance of county			
	007	000	2	999	9	Brown		013	0000
	008	000	2	999	9	Carroll		015	0000
	009	000	2			Cass		017	0000
				035	6	Logansport			
				999	9	Balance of county			
	010	162	1			Clark		019	4520
				006	6	Clarksville			
				028	6	Jeffersonville			
				999	9	Balance of county			
	011	276	1	999	9	Clay		021	8320
	012	000	2			Clinton		023	0000
				016	6	Frankfort			
				999	9	Balance of county			
	013	000	2	999	9	Crawford		025	0000
	014	000	2			Daviess		027	0000
				060	6	Washington			
				999	9	Balance of county			
	015	060	1	999	9	Dearborn		029	1640
	016	000	2	999	9	Decatur		031	0000
	017	100	1	999	9	De Kalb		033	2760
	018	181	1			Delaware		035	5280
				042	4	Muncie			
				999	9	Balance of county			
	019	000	2	999	9	Dubois		037	0000
	020	083	1			Elkhart		039	2330
				012	5	Elkhart			
				019	6	Goshen			
				999	9	Balance of county			
	021	000	2			Fayette		041	0000
				008	6	Connersville			
				999	9	Balance of county			
	022	162	1			Floyd		043	4520
				044	5	New Albany			
				999	9	Balance of county			
	023	000	2	999	9	Fountain		045	0000
	024	000	2	999	9	Franklin		047	0000
	025	000	2	999	9	Fulton		049	0000
	026	088	1	999	9	Gibson		051	2440
	027	000	2			Grant		053	0000
				037	5	Marion			
				999	9	Balance of county			
	028	000	2	999	9	Greene		055	0000
	029	123	1			Hamilton		057	3480
				005	6	Carmel			
				046	6	Noblesville			
				999	9	Balance of county			
	030	123	1			Hancock		059	3480
				020	6	Greenfield			
				999	9	Balance of county			
	031	000	2	999	9	Harrison		061	0000
	032	123	1	999	9	Hendricks		063	3480
	033	000	2			Henry		065	0000
				045	6	New Castle			
				999	9	Balance of county			
	034	140	1			Howard		067	3850
				029	5	Kokomo			
				999	9	Balance of county			
	035	000	2			Huntington		069	0000
				026	6	Huntington			
				999	9	Balance of county			
	036	000	2			Jackson		071	0000
				051	6	Seymour			

Vital Statistics Codes						FIPS Codes	
St Cnty	SMSA	M/NM	City	P/S	State, County, City, or Country Name	St Cnty	SMSA
15					Indiana	18	
			999	9	Balance of county		
037	000	2	999	9	Jasper	073	0000
038	000	2	999	9	Jay	075	0000
039	000	2			Jefferson	077	0000
			036	6	Madison		
			999	9	Balance of county		
040	000	2	999	9	Jennings	079	0000
041	123	1			Johnson	081	3480
			017	6	Franklin		
			021	6	Greenwood		
			999	9	Balance of county		
042	000	2			Knox	083	0000
			057	6	Vincennes		
			999	9	Balance of county		
043	000	2			Kosciusko	085	0000
			059	6	Warsaw		
			999	9	Balance of county		
044	000	2	999	9	Lagrange	087	0000
045	105	1			Lake	089	2960
			010	6	Crown Point		
			011	5	East Chicago		
			018	3	Gary		
			022	6	Griffith		
			023	4	Hammond		
			024	5	Highland		
			025	6	Hobart		
			031	6	Lake Station		
			039	5	Merrillville		
			043	6	Munster		
			050	6	Schererville		
			999	9	Balance of county		
046	000	2			La Porte	091	0000
			032	6	La Porte		
			040	5	Michigan City		
			999	9	Balance of county		
047	000	2			Lawrence	093	0000
			002	6	Bedford		
			999	9	Balance of county		
048	012	1			Madison	095	0400
			001	4	Anderson		
			013	6	Elwood, part		
			999	9	Balance of county		
049	123	1			Marion	097	3480
			003	6	Beech Grove		
			027	1	Indianapolis		
			033	5	Lawrence		
			054	6	Speedway		
			999	9	Balance of county		
050	263	1	999	9	Marshall	099	7800
051	000	2	999	9	Martin	101	0000
052	000	2			Miami	103	0000
			047	6	Peru		
			999	9	Balance of county		
053	037	1			Monroe	105	1020
			004	4	Bloomington		
			999	9	Balance of county		
054	000	2			Montgomery	107	0000
			009	6	Crawfordsville		
			999	9	Balance of county		
055	123	1			Morgan	109	3480
			038	6	Martinsville		
			999	9	Balance of county		
056	000	2	999	9	Newton	111	0000
057	000	2	999	9	Noble	113	0000
058	000	2	999	9	Ohio	115	0000
059	000	2	999	9	Orange	117	0000
060	000	2	999	9	Owen	119	0000
061	000	2	999	9	Parke	121	0000
062	000	2	999	9	Perry	123	0000
063	000	2	999	9	Pike	125	0000
064	105	1			Porter	127	2960
			048	5	Portage		
			056	6	Valparaiso		
			999	9	Balance of county		



Vital Statistics Codes					State, County, City, or Country Name	FIPS Codes	
St Cnty	SMSA	M/NM	City	P/S		St Cnty	SMSA
15					Indiana	18	
	065	088	1	999 9	Posey	129	2440
	066	000	2	999 9	Pulaski	131	0000
	067	000	2	999 9	Putnam	133	0000
	068	000	2	999 9	Randolph	135	0000
	069	000	2	999 9	Ripley	137	0000
	070	000	2	999 9	Rush	139	0000
	071	263	1		St. Joseph	141	7800
				041 5	Mishawaka		
				053 3	South Bend		
				999 9	Balance of county		
	072	000	2	999 9	Scott	143	0000
	073	123	1		Shelby	145	3480
				052 6	Shelbyville		
				999 9	Balance of county		
	074	000	2	999 9	Spencer	147	0000
	075	000	2	999 9	Starke	149	0000
	076	000	2	999 9	Steuben	151	0000
	077	276	1	999 9	Sullivan	153	8320
	078	000	2	999 9	Switzerland	155	0000
	079	143	1		Tippecanoe	157	3920
				030 5	Lafayette		
				061 6	West Lafayette		
				999 9	Balance of county		
	080	140	1		Tipton	159	3850
				013 6	Elwood, part		
				999 9	Balance of county		
	081	000	2	999 9	Union	161	0000
	082	088	1		Vanderburgh	163	2440
				014 3	Evansville		
				999 9	Balance of county		
	083	276	1	999 9	Vermillion	165	8320
	084	276	1		Vigo	167	8320
				055 4	Terre Haute		
				999 9	Balance of county		
	085	000	2		Wabash	169	0000
				058 6	Wabash		
				999 9	Balance of county		
	086	000	2	999 9	Warren	171	0000
	087	088	1	999 9	Warrick	173	2440
	088	000	2	999 9	Washington	175	0000
	089	000	2		Wayne	177	0000
				049 5	Richmond		
				999 9	Balance of county		
	090	100	1	999 9	Wells	179	2760
	091	000	2	999 9	White	181	0000
	092	000	2	999 9	Whitley	183	0000

Vital Statistics Codes					State, County, City, or Country Name	FIPS Codes		
St Cnty	SMSA	M/NM	City	P/S		St Cnty	SMSA	
16					Iowa	19		
	001	000	2	999	9		001	0000
	002	000	2	999	9		003	0000
	003	000	2	999	9		005	0000
	004	000	2	999	9		007	0000
	005	000	2	999	9		009	0000
	006	000	2	999	9		011	0000
	007	292	1				013	8920
				006	5			
				028	4			
				999	9			
	008	000	2				015	0000
				004	6			
				999	9			
	009	000	2	999	9		017	0000
	010	000	2	999	9		019	0000
	011	000	2	999	9		021	0000
	012	000	2	999	9		023	0000
	013	000	2	999	9		025	0000
	014	000	2	999	9		027	0000
	015	000	2	999	9		029	0000
	016	000	2	999	9		031	0000
	017	000	2				033	0000
				020	5			
				999	9			
	018	000	2	999	9		035	0000
	019	000	2	999	9		037	0000
	020	000	2	999	9		039	0000
	021	000	2				041	0000
				026	6			
				999	9			
	022	000	2	999	9		043	0000
	023	000	2				045	0000
				008	5			
				999	9			
	024	000	2	999	9		047	0000
	025	000	2	999	9		049	0000
	026	000	2	999	9		051	0000
	027	000	2	999	9		053	0000
	028	000	2	999	9		055	0000
	029	000	2				057	0000
				005	5			
				999	9			
	030	000	2	999	9		059	0000
	031	079	1				061	2200
				012	4			
				999	9			
	032	000	2	999	9		063	0000
	033	000	2	999	9		065	0000
	034	000	2	999	9		067	0000
	035	000	2	999	9		069	0000
	036	000	2	999	9		071	0000
	037	000	2	999	9		073	0000
	038	000	2	999	9		075	0000
	039	000	2	999	9		077	0000
	040	000	2	999	9		079	0000
	041	000	2	999	9		081	0000
	042	000	2	999	9		083	0000
	043	000	2	999	9		085	0000
	044	000	2	999	9		087	0000
	045	000	2	999	9		089	0000
	046	000	2	999	9		091	0000
	047	000	2	999	9		093	0000
	048	000	2	999	9		095	0000
	049	000	2	999	9		097	0000
	050	000	2				099	0000
				022	6			
				999	9			
	051	000	2	999	9		101	0000
	052	124	1				103	3500
				016	4			
				999	9			
	053	000	2	999	9		105	0000
	054	000	2	999	9		107	0000
	055	000	2	999	9		109	0000

Vital Statistics Codes						FIPS Codes	
St	Cnty	SMSA	M/NM	City	P/S	State, County, City, or Country Name	St Cnty SMSA
16						Iowa	19
	056	000	2			Lee	111 0000
				014	6	Fort Madison	
				017	6	Keokuk	
				999	9	Balance of county	
	057	051	1			Linn	113 1360
				007	3	Cedar Rapids	
				018	6	Marion	
				999	9	Balance of county	
	058	000	2			Louisa	115 0000
	059	000	2			Lucas	117 0000
	060	000	2			Lyon	119 0000
	061	000	2			Madison	121 0000
	062	000	2			Mahaska	123 0000
				023	6	Oskaloosa	
				999	9	Balance of county	
	063	000	2			Marion	125 0000
	064	000	2			Marshall	127 0000
				019	5	Marshalltown	
				999	9	Balance of county	
	065	000	2			Mills	129 0000
	066	000	2			Mitchell	131 0000
	067	000	2			Monona	133 0000
	068	000	2			Monroe	135 0000
	069	000	2			Montgomery	137 0000
	070	000	2			Muscatine	139 0000
				021	6	Muscatine	
				999	9	Balance of county	
	071	000	2			O'Brien	141 0000
	072	000	2			Osceola	143 0000
	073	000	2			Page	145 0000
	074	000	2			Palo Alto	147 0000
	075	000	2			Plymouth	149 0000
	076	000	2			Pocahontas	151 0000
	077	077	1			Polk	153 2120
				002	6	Ankeny	
				011	3	Des Moines	
				027	6	Urbandale	
				029	6	West Des Moines	
				999	9	Balance of county	
	078	201	1			Pottawattamie	155 5920
				009	4	Council Bluffs	
				999	9	Balance of county	
	079	000	2			Poweshiek	157 0000
	080	000	2			Ringgold	159 0000
	081	000	2			Sac	161 0000
	082	072	1			Scott	163 1960
				003	5	Bettendorf	
				010	3	Davenport	
				999	9	Balance of county	
	083	000	2			Shelby	165 0000
	084	000	2			Sioux	167 0000
	085	000	2			Story	169 0000
				001	5	Ames	
				999	9	Balance of county	
	086	000	2			Tama	171 0000
	087	000	2			Taylor	173 0000
	088	000	2			Union	175 0000
	089	000	2			Van Buren	177 0000
	090	000	2			Wapello	179 0000
				024	5	Ottumwa	
				999	9	Balance of county	
	091	077	1			Warren	181 2120
				015	6	Indianola	
				999	9	Balance of county	
	092	000	2			Washington	183 0000
	093	000	2			Wayne	185 0000
	094	000	2			Webster	187 0000
				013	5	Fort Dodge	
				999	9	Balance of county	
	095	000	2			Winnebago	189 0000
	096	000	2			Winneshiek	191 0000
	097	261	1			Woodbury	193 7720
				025	4	Sioux City	
				999	9	Balance of county	

Vital Statistics Codes						FIPS Codes			
St	Cnty	SMSA	M/NM	City	P/S	State, County, City, or Country Name	St	Cnty	SMSA
16						Iowa			
	098	000	2	999	9	Worth		195	0000
	099	000	2	999	9	Wright		197	0000

Vital Statistics Codes					State, County, City, or Country Name	FIPS Codes			
St	Cnty	SMSA	M/NM	City	P/S		St	Cnty	SMSA
17						Kansas	20		
	001	000	2	999	9	Allen		001	0000
	002	000	2	999	9	Anderson		003	0000
	003	000	2			Atchison		005	0000
				002	6	Atchison			
				999	9	Balance of county			
	004	000	2	999	9	Barber		007	0000
	005	000	2			Barton		009	0000
				009	6	Great Bend			
				999	9	Balance of county			
	006	000	2	999	9	Bourbon		011	0000
	007	000	2	999	9	Brown		013	0000
	008	296	1			Butler		015	9040
				006	6	El Dorado			
				999	9	Balance of county			
	009	000	2	999	9	Chase		017	0000
	010	000	2	999	9	Chautauqua		019	0000
	011	000	2	999	9	Cherokee		021	0000
	012	000	2	999	9	Cheyenne		023	0000
	013	000	2	999	9	Clark		025	0000
	014	000	2	999	9	Clay		027	0000
	015	000	2	999	9	Cloud		029	0000
	016	000	2	999	9	Coffey		031	0000
	017	000	2	999	9	Comanche		033	0000
	018	000	2			Cowley		035	0000
				001	6	Arkansas City			
				034	6	Winfield			
				999	9	Balance of county			
	019	000	2			Crawford		037	0000
				028	6	Pittsburg			
				999	9	Balance of county			
	020	000	2	999	9	Decatur		039	0000
	021	000	2	999	9	Dickinson		041	0000
	022	000	2	999	9	Doniphan		043	0000
	023	151	1			Douglas		045	4150
				015	4	Lawrence			
				999	9	Balance of county			
	024	000	2	999	9	Edwards		047	0000
	025	000	2	999	9	Elk		049	0000
	026	000	2			Ellis		051	0000
				010	6	Hays			
				999	9	Balance of county			
	027	000	2	999	9	Ellsworth		053	0000
	028	000	2			Finney		055	0000
				008	6	Garden City			
				999	9	Balance of county			
	029	000	2			Ford		057	0000
				005	6	Dodge City			
				999	9	Balance of county			
	030	000	2			Franklin		059	0000
				025	6	Ottawa			
				999	9	Balance of county			
	031	000	2			Geary		061	0000
				013	6	Junction City			
				999	9	Balance of county			
	032	000	2	999	9	Gove		063	0000
	033	000	2	999	9	Graham		065	0000
	034	000	2	999	9	Grant		067	0000
	035	000	2	999	9	Gray		069	0000
	036	000	2	999	9	Greeley		071	0000
	037	000	2	999	9	Greenwood		073	0000
	038	000	2	999	9	Hamilton		075	0000
	039	000	2	999	9	Harper		077	0000
	040	000	2			Harvey		079	0000
				023	6	Newton			
				999	9	Balance of county			
	041	000	2	999	9	Haskell		081	0000
	042	000	2	999	9	Hodgeman		083	0000
	043	000	2	999	9	Jackson		085	0000
	044	279	1	999	9	Jefferson		087	8440
	045	000	2	999	9	Jewell		089	0000
	046	136	1			Johnson		091	3760
				017	6	Leawood			
				018	6	Lenexa			
				022	6	Merriam			

Vital Statistics Codes					FIPS Codes	
St Cnty	SMSA	M/NM	City	P/S	State, County, City, or Country Name	St Cnty SMSA
17					Kansas	20
			024	5	Dlathe	
			026	4	Overland Park	
			029	6	Prairie Village	
			031	5	Shawnee	
			999	9	Balance of county	
047	000	2	999	9	Kearny	093 0000
048	000	2	999	9	Kingman	095 0000
049	000	2	999	9	Kiowa	097 0000
050	000	2			Labette	099 0000
			027	6	Parsons	
			999	9	Balance of county	
051	000	2	999	9	Lane	101 0000
052	000	2			Leavenworth	103 0000
			016	5	Leavenworth	
			999	9	Balance of county	
053	000	2	999	9	Lincoln	105 0000
054	000	2	999	9	Linn	107 0000
055	000	2	999	9	Logan	109 0000
056	000	2			Lyon	111 0000
			007	5	Emporia	
			999	9	Balance of county	
057	000	2			McPherson	113 0000
			020	6	McPherson	
			999	9	Balance of county	
058	000	2	999	9	Marion	115 0000
059	000	2	999	9	Marshall	117 0000
060	000	2	999	9	Meade	119 0000
061	000	2	999	9	Miami	121 0000
062	000	2	999	9	Mitchell	123 0000
063	000	2			Montgomery	125 0000
			004	6	Coffeyville	
			012	6	Independence	
			999	9	Balance of county	
064	000	2	999	9	Morris	127 0000
065	000	2	999	9	Morton	129 0000
066	000	2	999	9	Nemaha	131 0000
067	000	2			Neosho	133 0000
			003	6	Chanute	
			999	9	Balance of county	
068	000	2	999	9	Ness	135 0000
069	000	2	999	9	Norton	137 0000
070	279	1	999	9	Osage	139 8440
071	000	2	999	9	Osborne	141 0000
072	000	2	999	9	Ottawa	143 0000
073	000	2	999	9	Pawnee	145 0000
074	000	2	999	9	Phillips	147 0000
075	000	2			Pottawatomie	149 0000
			021	5	Manhattan, part	
			999	9	Balance of county	
076	000	2	999	9	Pratt	151 0000
077	000	2	999	9	Rawlins	153 0000
078	000	2			Reno	155 0000
			011	5	Hutchinson	
			999	9	Balance of county	
079	000	2	999	9	Republic	157 0000
080	000	2	999	9	Rice	159 0000
081	000	2			Riley	161 0000
			021	5	Manhattan, part	
			999	9	Balance of county	
082	000	2	999	9	Rooks	163 0000
083	000	2	999	9	Rush	165 0000
084	000	2	999	9	Russell	167 0000
085	000	2			Saline	169 0000
			030	5	Salina	
			999	9	Balance of county	
086	000	2	999	9	Scott	171 0000
087	296	1			Sedgwick	173 9040
			033	2	Wichita	
			999	9	Balance of county	
088	000	2			Seward	175 0000
			019	6	Liberal	
			999	9	Balance of county	
089	279	1			Shawnee	177 8440
			032	3	Topeka	

Vital Statistics Codes						FIPS Codes	
St Cnty	SMSA	M/NM	City	P/S	State, County, City, or Country Name	St Cnty	SMSA
17					Kansas	20	
			999	9	Balance of county		
090	000	2	999	9	Sheridan	179	0000
091	000	2	999	9	Sherman	181	0000
092	000	2	999	9	Smith	183	0000
093	000	2	999	9	Stafford	185	0000
094	000	2	999	9	Stanton	187	0000
095	000	2	999	9	Stevens	189	0000
096	000	2	999	9	Sumner	191	0000
097	000	2	999	9	Thomas	193	0000
098	000	2	999	9	Trego	195	0000
099	000	2	999	9	Wabaunsee	197	0000
100	000	2	999	9	Wallace	199	0000
101	000	2	999	9	Washington	201	0000
102	000	2	999	9	Wichita	203	0000
103	000	2	999	9	Wilson	205	0000
104	000	2	999	9	Woodson	207	0000
105	136	1			Wyandotte	209	3760
			014	3	Kansas City		
			999	9	Balance of county		

Vital Statistics Codes						FIPS Codes					
St	Cnty	SMSA	M/NM	City	P/S	State, County, City, or Country Name			St	Cnty	SMSA
18						Kentucky			21		
	001	000	2	999	9	Adair				001	0000
	002	000	2	999	9	Allen				003	0000
	003	000	2	999	9	Anderson				005	0000
	004	000	2	999	9	Ballard				007	0000
	005	000	2			Barren				009	0000
				011	6	Glasgow					
				999	9	Balance of county					
	006	000	2	999	9	Bath				011	0000
	007	000	2			Bell				013	0000
				019	6	Middlesborough					
				999	9	Balance of county					
	008	060	1			Boone				015	1640
				007	6	Florence					
				999	9	Balance of county					
	009	154	1	999	9	Bourbon				017	4280
	010	121	1			Boyd				019	3400
				001	5	Ashland					
				999	9	Balance of county					
	011	000	2			Boyle				021	0000
				004	6	Danville					
				999	9	Balance of county					
	012	000	2	999	9	Bracken				023	0000
	013	000	2	999	9	Breathitt				025	0000
	014	000	2	999	9	Breckinridge				027	0000
	015	162	1	999	9	Bullitt				029	4520
	016	000	2	999	9	Butler				031	0000
	017	000	2	999	9	Caldwell				033	0000
	018	000	2			Calloway				035	0000
				020	6	Murray					
				999	9	Balance of county					
	019	060	1			Campbell				037	1640
				008	6	Fort Thomas					
				021	6	Newport					
				999	9	Balance of county					
	020	000	2	999	9	Carlisle				039	0000
	021	000	2	999	9	Carroll				041	0000
	022	000	2	999	9	Carter				043	0000
	023	000	2	999	9	Casey				045	0000
	024	061	1			Christian				047	1660
				013	5	Hopkinsville					
				999	9	Balance of county					
	025	154	1			Clark				049	4280
				030	6	Winchester					
				999	9	Balance of county					
	026	000	2	999	9	Clay				051	0000
	027	000	2	999	9	Clinton				053	0000
	028	000	2	999	9	Crittenden				055	0000
	029	000	2	999	9	Cumberland				057	0000
	030	203	1			Davies				059	5990
				023	4	Owensboro					
				999	9	Balance of county					
	031	000	2	999	9	Edmonson				061	0000
	032	000	2	999	9	Elliott				063	0000
	033	000	2	999	9	Estill				065	0000
	034	154	1	015	3	Fayette, coext. with Lexington-Fayette				067	4280
	035	000	2	999	9	Fleming				069	0000
	036	000	2	999	9	Floyd				071	0000
	037	000	2			Franklin				073	0000
				009	5	Frankfort					
				999	9	Balance of county					
	038	000	2	999	9	Fulton				075	0000
	039	000	2	999	9	Gallatin				077	0000
	040	000	2	999	9	Garrard				079	0000
	041	000	2	999	9	Grant				081	0000
	042	000	2			Graves				083	0000
				018	6	Mayfield					
				999	9	Balance of county					
	043	000	2	999	9	Grayson				085	0000
	044	000	2	999	9	Green				087	0000
	045	121	1	999	9	Greenup				089	3400
	046	000	2	999	9	Hancock				091	0000
	047	000	2			Hardin				093	0000
				005	6	Elizabethtown					
				025	6	Radcliff					



Vital Statistics Codes					State, County, City, or Country Name	FIPS Codes	
St Cnty	SMSA	M/NM	City	P/S		St Cnty	SMSA
18					Kentucky	21	
			999	9	Balance of county		
048	000	2	999	9	Harlan	095	0000
049	000	2	999	9	Harrison	097	0000
050	000	2	999	9	Hart	099	0000
051	088	1			Henderson	101	2440
			012	6	Henderson		
			999	9	Balance of county		
052	000	2	999	9	Henry	103	0000
053	000	2	999	9	Hickman	105	0000
054	000	2			Hopkins	107	0000
			017	6	Madisonville		
			999	9	Balance of county		
055	000	2	999	9	Jackson	109	0000
056	162	1			Jefferson	111	4520
			014	6	Jeffersontown		
			016	2	Louisville		
			027	6	St. Matthews		
			028	6	Shively		
			999	9	Balance of county		
057	154	1			Jessamine	113	4280
			022	6	Nicholasville		
			999	9	Balance of county		
058	000	2	999	9	Johnson	115	0000
059	060	1			Kenton	117	1640
			003	5	Covington		
			006	6	Erlanger		
			999	9	Balance of county		
060	000	2	999	9	Knott	119	0000
061	000	2	999	9	Knox	121	0000
062	000	2	999	9	Larue	123	0000
063	000	2	999	9	Laurel	125	0000
064	000	2	999	9	Lawrence	127	0000
065	000	2	999	9	Lee	129	0000
066	000	2	999	9	Leslie	131	0000
067	000	2	999	9	Letcher	133	0000
068	000	2	999	9	Lewis	135	0000
069	000	2	999	9	Lincoln	137	0000
070	000	2	999	9	Livingston	139	0000
071	000	2	999	9	Logan	141	0000
072	000	2	999	9	Lyon	143	0000
073	000	2			McCracken	145	0000
			024	5	Paducah		
			999	9	Balance of county		
074	000	2	999	9	McCreary	147	0000
075	000	2	999	9	McLean	149	0000
076	000	2			Madison	151	0000
			026	6	Richmond		
			999	9	Balance of county		
077	000	2	999	9	Magoffin	153	0000
078	000	2	999	9	Marion	155	0000
079	000	2	999	9	Marshall	157	0000
080	000	2	999	9	Martin	159	0000
081	000	2	999	9	Mason	161	0000
082	000	2	999	9	Meade	163	0000
083	000	2	999	9	Menifee	165	0000
084	000	2	999	9	Mercer	167	0000
085	000	2	999	9	Metcalfe	169	0000
086	000	2	999	9	Monroe	171	0000
087	000	2	999	9	Montgomery	173	0000
088	000	2	999	9	Morgan	175	0000
089	000	2	999	9	Muhlenberg	177	0000
090	000	2	999	9	Nelson	179	0000
091	000	2	999	9	Nicholas	181	0000
092	000	2	999	9	Ohio	183	0000
093	162	1	999	9	Oldham	185	4520
094	000	2	999	9	Owen	187	0000
095	000	2	999	9	Owsley	189	0000
096	000	2	999	9	Pendleton	191	0000
097	000	2	999	9	Perry	193	0000
098	000	2	999	9	Pike	195	0000
099	000	2	999	9	Powell	197	0000
100	000	2			Pulaski	199	0000
			029	6	Somerset		
			999	9	Balance of county		

Vital Statistics Codes						FIPS Codes	
St Cnty	SMSA	M/NM	City	P/S	State, County, City, or Country Name	St Cnty	SMSA
18					Kentucky	21	
	101	000	2	999 9	Robertson		201 0000
	102	000	2	999 9	Rockcastle		203 0000
	103	000	2	999 9	Rowan		205 0000
	104	000	2	999 9	Russell		207 0000
	105	154	1		Scott		209 4280
			010	6	Georgetown		
			999	9	Balance of county		
	106	000	2	999 9	Shelby		211 0000
	107	000	2	999 9	Simpson		213 0000
	108	000	2	999 9	Spencer		215 0000
	109	000	2	999 9	Taylor		217 0000
	110	000	2	999 9	Todd		219 0000
	111	000	2	999 9	Trigg		221 0000
	112	000	2	999 9	Trimble		223 0000
	113	000	2	999 9	Union		225 0000
	114	000	2		Warren		227 0000
			002	5	Bowling Green		
			999	9	Balance of county		
	115	000	2	999 9	Washington		229 0000
	116	000	2	999 9	Wayne		231 0000
	117	000	2	999 9	Webster		233 0000
	118	000	2	999 9	Whitley		235 0000
	119	000	2	999 9	Wolfe		237 0000
	120	154	1	999 9	Woodford		239 4280

Vital Statistics Codes					FIPS Codes	
St Cnty	SMSA	M/N/M	City	P/S	State, County, City, or Country Name	St Cnty SMSA
19					Louisiana	22
	001	000	2		Acadia	001 0000
			008	6	Crowley	
			010	6	Eunice, part	
			999	9	Balance of parish	
	002	000	2	999	Allen	003 0000
	003	026	1	999	Ascension	005 0760
	004	000	2	999	Assumption	007 0000
	005	000	2	999	Avoyelles	009 0000
	006	000	2		Beauregard	011 0000
			009	6	De Ridder, part	
			999	9	Balance of parish	
	007	000	2	999	Bienville	013 0000
	008	260	1		Bossier	015 7680
			007	5	Bossier City	
			028	3	Shreveport, part	
			999	9	Balance of parish	
	009	260	1		Caddo	017 7680
			028	3	Shreveport, part	
			999	9	Balance of parish	
	010	144	1		Calcasieu	019 3960
			018	4	Lake Charles	
			030	6	Sulphur	
			999	9	Balance of parish	
	011	000	2	999	Caldwell	021 0000
	012	000	2	999	Cameron	023 0000
	013	000	2	999	Catahoula	025 0000
	014	000	2	999	Claiborne	027 0000
	015	000	2	999	Concordia	029 0000
	016	000	2	999	De Soto	031 0000
	017	026	1		East Baton Rouge	033 0760
			003	6	Baker	
			005	3	Baton Rouge	
			999	9	Balance of parish	
	018	000	2	999	East Carroll	035 0000
	019	000	2	999	East Feliciana	037 0000
	020	000	2	999	Evangeline	039 0000
	021	000	2	999	Franklin	041 0000
	022	006	1	999	Grant	043 0220
	023	000	2		Iberia	045 0000
			023	5	New Iberia	
			999	9	Balance of parish	
	024	000	2	999	Iberville	047 0000
	025	000	2	999	Jackson	049 0000
	026	189	1		Jefferson	051 5560
			011	6	Gretna	
			013	6	Harahan	
			016	4	Kenner	
			034	6	Westwego	
			999	9	Balance of parish	
	027	000	2		Jefferson Davis	053 0000
			015	6	Jennings	
			999	9	Balance of parish	
	028	142	1		Lafayette	055 3880
			017	4	Lafayette	
			999	9	Balance of parish	
	029	000	2		Lafourche	057 0000
			032	6	Thibodaux	
			999	9	Balance of parish	
	030	000	2	999	La Salle	059 0000
	031	000	2		Lincoln	061 0000
			027	6	Ruston	
			999	9	Balance of parish	
	032	026	1	999	Livingston	063 0760
	033	000	2		Madison	065 0000
			031	6	Tallulah	
			999	9	Balance of parish	
	034	000	2		Morehouse	067 0000
			004	6	Bastrop	
			999	9	Balance of parish	
	035	000	2		Natchitoches	069 0000
			022	6	Natchitoches	
			999	9	Balance of parish	
	036	189	1	024	Orleans, coext. with New Orleans city	071 5560
	037	179	1		Duachita	073 5200
			020	4	Monroe	

Vital Statistics Codes					FIPS Codes
St Cnty	SMSA	M/NM	City P/S	State, County, City, or Country Name	St Cnty SMSA
19				Louisiana	22
			033 6	West Monroe	
			999 9	Balance of parish	
038	000	2	999 9	Plaquemines	075 0000
039	000	2	999 9	Pointe Coupee	077 0000
040	006	1		Rapides	079 0220
			002 4	Alexandria	
			026 6	Pineville	
			999 9	Balance of parish	
041	000	2	999 9	Red River	081 0000
042	000	2	999 9	Richland	083 0000
043	000	2	999 9	Sabine	085 0000
044	189	1	999 9	St. Bernard	087 5560
045	000	2	999 9	St. Charles	089 0000
046	000	2	999 9	St. Helena	091 0000
047	000	2	999 9	St. James	093 0000
048	000	2	999 9	St. John the Baptist	095 0000
049	000	2		St. Landry	097 0000
			010 6	Eunice, part	
			025 6	Opelousas	
			999 9	Balance of parish	
050	000	2	999 9	St. Martin	099 0000
051	000	2		St. Mary	101 0000
			021 6	Morgan City	
			999 9	Balance of parish	
052	189	1		St. Tammany	103 5560
			029 5	Slidell	
			999 9	Balance of parish	
053	000	2		Tangipahoa	105 0000
			012 6	Hammond	
			999 9	Balance of parish	
054	000	2	999 9	Tensas	107 0000
055	000	2		Terrebonne	109 0000
			014 5	Houma	
			999 9	Balance of parish	
056	000	2	999 9	Union	111 0000
057	000	2		Vermilion	113 0000
			001 6	Abbeville	
			999 9	Balance of parish	
058	000	2		Vernon	115 0000
			009 6	De Ridder, part	
			999 9	Balance of parish	
059	000	2		Washington	117 0000
			006 6	Bogalusa	
			999 9	Balance of parish	
060	260	1		Webster	119 7680
			019 6	Minden	
			999 9	Balance of parish	
061	026	1	999 9	West Baton Rouge	121 0760
062	000	2	999 9	West Carroll	123 0000
063	000	2	999 9	West Feliciana	125 0000
064	000	2	999 9	Winn	127 0000

Vital Statistics Codes						FIPS Codes	
St	Cnty	SMSA	M/NM	City	P/S	State, County, City, or Country Name	St Cnty SMSA
20						Maine	23
	001	153	1			Androscoggin	001 4243
				001	6	Auburn	
				006	5	Lewiston	
				999	9	Balance of county	
	002	000	2			Aroostook	003 0000
				008	6	Presque Isle	
				999	9	Balance of county	
	003	217	1			Cumberland	005 6403
				007	4	Portland	
				010	6	South Portland	
				012	6	Westbrook	
				999	9	Balance of county	
	004	000	2			Franklin	007 0000
	005	000	2			Hancock	009 0000
	006	000	2			Kennebec	011 0000
				002	6	Augusta	
				011	6	Waterville	
				999	9	Balance of county	
	007	000	2			Knox	013 0000
	008	000	2			Lincoln	015 0000
	009	000	2			Oxford	017 0000
	010	025	1			Penobscot	019 0733
				003	5	Bangor	
				999	9	Balance of county	
	011	000	2			Piscataquis	021 0000
	012	217	1			Sagadahoc	023 6403
				004	6	Bath	
				999	9	Balance of county	
	013	000	2			Somerset	025 0000
	014	000	2			Waldo	027 0000
	015	000	2			Washington	029 0000
	016	219	1			York	031 6453
				005	6	Biddeford	
				009	6	Saco	
				999	9	Balance of county	

Vital Statistics Codes						FIPS Codes			
St	Cnty	SMSA	M/NM	City	P/S	State, County, City, or Country Name	St	Cnty	SMSA
21						Maryland	24		
	001	069	1			Allegany		001	1900
				007	5	Cumberland			
				999	9	Balance of county			
	002	024	1			Anne Arundel		003	0720
				002	5	Annapolis			
				999	9	Balance of county			
	003	024	1			Baltimore		005	0720
	004	024	1			Baltimore city		510	0720
	005	000	2			Calvert		009	0000
	006	000	2			Caroline		011	0000
	007	024	1			Carroll		013	0720
	008	299	1			Cecil		015	9160
	009	291	1			Charles		017	8840
	010	000	2			Dorchester		019	0000
				005	6	Cambridge			
				999	9	Balance of county			
	011	000	2			Frederick		021	0000
				008	5	Frederick			
				999	9	Balance of county			
	012	000	2			Garrett		023	0000
	013	024	1			Harford		025	0720
				001	6	Aberdeen			
				999	9	Balance of county			
	014	024	1			Howard		027	0720
	015	000	2			Kent		029	0000
	016	291	1			Montgomery		031	8840
				009	5	Gaithersburg			
				015	5	Rockville			
				017	6	Takoma Park, part			
				999	9	Balance of county			
	017	291	1			Prince George's		033	8840
				004	5	Bowie			
				006	6	College Park			
				010	6	Greenbelt			
				012	6	Hyattsville			
				013	6	Laurel			
				014	6	New Carrollton			
				017	6	Takoma Park, part			
				999	9	Balance of county			
	018	000	2			Queen Anne's		035	0000
	019	000	2			St. Mary's		037	0000
	020	000	2			Somerset		039	0000
	021	000	2			Talbot		041	0000
	022	114	1			Washington		043	3180
				011	5	Hagerstown			
				999	9	Balance of county			
	023	000	2			Wicomico		045	0000
				016	6	Salisbury			
				999	9	Balance of county			
	024	000	2			Worcester		047	0000

Vital Statistics Codes					State, County, City, or Country Name		FIPS Codes		
St	Cnty	SMSA	M/NM	City	P/S		St	Cnty	SMSA
22						Massachusetts	25		
	001	000	2			Barnstable		001	0000
				008	5	Barnstable town			
				999	9	Balance of county			
	002	216	1			Berkshire		003	6323
				057	6	North Adams			
				062	4	Pittsfield			
				999	9	Balance of county			
	003	185	1			Bristol		005	5403
				007	5	Attleboro			
				027	6	Fairhaven town			
				028	4	Fall River			
				054	4	New Bedford			
				059	6	North Attleborough town			
				073	6	Somerset town			
				079	5	Taunton			
				999	9	Balance of county			
	004	000	2			Dukes		007	0000
	005	040	1			Essex		009	1123
				003	6	Amesbury town			
				005	6	Andover town			
				010	5	Beverly			
				022	6	Danvers town			
				032	5	Gloucester			
				033	5	Haverhill			
				037	4	Lawrence			
				042	4	Lynn			
				043	6	Lynnfield town			
				045	6	Marblehead town			
				049	5	Methuen town			
				055	6	Newburyport			
				061	5	Peabody			
				069	5	Salem			
				070	6	Saugus town			
				078	6	Swampscott town			
				999	9	Balance of county			
	006	000	2			Franklin		011	0000
	007	268	1			Hampden		013	8003
				002	5	Agawam town			
				020	4	Chicopee			
				035	5	Holyoke			
				040	6	Longmeadow town			
				075	3	Springfield			
				086	5	Westfield			
				087	5	West Springfield town			
				999	9	Balance of county			
	008	268	1			Hampshire		0	8003
				004	5	Amherst town			
				025	6	Easthampton town			
				058	5	Northampton			
				999	9	Balance of county			
	009	040	1			Middlesex		017	1123
				006	5	Arlington town			
				009	5	Belmont town			
				011	5	Billerica town			
				016	6	Burlington town			
				017	4	Cambridge			
				018	5	Chelmsford town			
				024	6	Dracut town			
				026	5	Everett			
				030	4	Framingham town			
				036	6	Hudson town			
				039	5	Lexington town			
				041	4	Lowell			
				044	4	Malden			
				046	5	Marlborough			
				047	4	Medford			
				048	5	Melrose			
				052	5	Natick town			
				056	4	Newton			
				066	6	Reading town			
				074	4	Somerville			
				076	6	Stoneham town			
				080	6	Tewksbury town			
				081	6	Wakefield town			

Vital Statistics Codes					FIPS Codes	
St Cnty	SMSA	M/NM	City	P/S	State, County, City, or Country Name	St Cnty SMSA
22					Massachusetts	25
			082	4	Waltham	
			083	5	Watertown town	
			091	6	Wilmington town	
			092	6	Winchester town	
			094	5	Woburn	
			999	9	Balance of county	
010	000	2	999	9	Nantucket	019 0000
011	040	1			Norfolk	021 1123
			013	5	Braintree town	
			015	4	Brookline town	
			023	5	Dedham town	
			034	6	Holbrook town	
			051	5	Milton town	
			053	5	Needham town	
			060	5	Norwood town	
			064	4	Quincy	
			065	5	Randolph town	
			077	5	Stoughton town	
			085	5	Wellesley town	
			088	6	Westwood town	
			089	4	Weymouth town	
			999	9	Balance of county	
012	040	1			Plymouth	023 1123
			001	6	Abington town	
			014	4	Brockton	
			063	5	Plymouth town	
			068	6	Rockland town	
			071	6	Scituate town	
			090	6	Whitman town	
			999	9	Balance of county	
013	040	1			Suffolk	025 1123
			012	1	Boston	
			019	5	Chelsea	
			067	5	Revere	
			093	6	Winthrop town	
014	301	1			Worcester	027 9243
			021	6	Clinton town	
			029	5	Fitchburg	
			031	6	Gardner	
			038	5	Leominster	
			050	6	Milford town	
			072	6	Shrewsbury town	
			084	6	Webster town	
			095	3	Worcester	
			999	9	Balance of county	



Vital Statistics Codes						FIPS Codes	
St	Cnty	SMSA	M/NM	City	P/S	State, County, City, or Country Name	St Cnty SMSA
23						Michigan	26
	001	000	2	999	9	Alcona	001 0000
	002	000	2	999	9	Alger	003 0000
	003	000	2			Allegan	005 0000
				049	5	Holland, part	
				999	9	Balance of county	
	004	000	2			Alpena	007 0000
				004	6	Alpena	
				999	9	Balance of county	
	005	000	2	999	9	Antrim	009 0000
	006	000	2	999	9	Arenac	011 0000
	007	000	2	999	9	Baraga	013 0000
	008	027	1	999	9	Barry	015 0780
	009	028	1			Bay	017 0800
				007	6	Bangor township	
				009	5	Bay City	
				063	5	Midland, part	
				999	9	Balance of county	
	010	000	2	999	9	Benzie	019 0000
	011	031	1			Berrien	021 0870
				010	6	Benton Harbor	
				070	6	Niles	
				999	9	Balance of county	
	012	000	2	999	9	Branch	023 0000
	013	027	1			Calhoun	025 0780
				002	6	Albion	
				008	5	Battle Creek	
				999	9	Balance of county	
	014	000	2	999	9	Cass	027 0000
	015	000	2	999	9	Charlevoix	029 0000
	016	000	2	999	9	Cheboygan	031 0000
	017	000	2			Chippewa	033 0000
				088	6	Sault Ste Marie	
				999	9	Balance of county	
	018	000	2	999	9	Clare	035 0000
	019	147	1			Clinton	037 4040
				055	3	Lansing, part	
				999	9	Balance of county	
	020	000	2	999	9	Crawford	039 0000
	021	000	2			Delta	041 0000
				028	6	Escanaba	
				999	9	Balance of county	
	022	000	2	999	9	Dickinson	043 0000
	023	147	1			Eaton	045 4040
				055	3	Lansing, part	
				999	9	Balance of county	
	024	000	2	999	9	Emmet	047 0000
	025	092	1			Genesee	049 2640
				016	5	Burton	
				032	3	Flint	
				033	5	Flint township	
				036	5	Genesee township	
				066	5	Mount Morris township	
				999	9	Balance of county	
	026	000	2	999	9	Gladwin	051 0000
	027	000	2	999	9	Gogebic	053 0000
	028	000	2			Grand Traverse	055 0000
				094	6	Traverse City	
				999	9	Balance of county	
	029	000	2	999	9	Gratiot	057 0000
	030	000	2	999	9	Hillsdale	059 0000
	031	000	2	999	9	Houghton	061 0000
	032	000	2	999	9	Huron	063 0000
	033	147	1			Ingham	065 4040
				026	5	East Lansing	
				055	3	Lansing, part	
				062	5	Meridian township	
				999	9	Balance of county	
	034	147	1	999	9	Ionia	067 4040
	035	000	2	999	9	Iosco	069 0000
	036	000	2	999	9	Iron	071 0000
	037	000	2			Isabella	073 0000
				067	6	Mount Pleasant	
				999	9	Balance of county	
	038	125	1			Jackson	075 3520
				051	5	Jackson	

Vital Statistics Codes					FIPS Codes	
St Cnty	SMSA	M/NM	City	P/S	State, County, City, or Country Name	St Cnty SMSA
23					Michigan	26
			999	9	Balance of county	
039	134	1			Kalamazoo	077 3720
			052	4	Kalamazoo	
			053	6	Kalamazoo township	
			077	5	Portage	
			999	9	Balance of county	
040	000	2	999	9	Kalkaska	079 0000
041	108	1			Kent	081 3000
			025	6	East Grand Rapids	
			039	3	Grand Rapids	
			040	6	Grandville	
			054	5	Kentwood	
			097	6	Walker	
			104	4	Wyoming	
			999	9	Balance of county	
042	000	2	999	9	Keweenaw	083 0000
043	000	2	999	9	Lake	085 0000
044	078	1	999	9	Lapeer	087 2160
045	000	2	999	9	Leelanau	089 0000
046	000	2			Lenawee	091 0000
			001	6	Adrian	
			999	9	Balance of county	
047	078	1	999	9	Livingston	093 2160
048	000	2	999	9	Luce	095 0000
049	000	2	999	9	Mackinac	097 0000
050	078	1			Macomb	099 2160
			020	4	Clinton township	
			024	5	East Detroit	
			034	6	Fraser	
			046	6	Harrison township	
			065	6	Mount Clemens	
			083	4	Roseville	
			087	4	St. Clair Shores	
			089	5	Shelby township	
			092	3	Sterling Heights	
			098	3	Warren	
			999	9	Balance of county	
051	000	2	999	9	Manistee	101 0000
052	000	2			Marquette	103 0000
			059	6	Marquette	
			999	9	Balance of county	
053	000	2	999	9	Mason	105 0000
054	000	2			Mecosta	107 0000
			013	6	Big Rapids	
			999	9	Balance of county	
055	000	2			Menominee	109 0000
			061	6	Menominee	
			999	9	Balance of county	
056	000	2			Midland	111 0000
			063	5	Midland, part	
			999	9	Balance of county	
057	000	2	999	9	Missaukee	113 0000
058	278	1			Monroe	115 8400
			064	6	Monroe	
			999	9	Balance of county	
059	000	2	999	9	Montcalm	117 0000
060	000	2	999	9	Montmorency	119 0000
061	182	1			Muskegon	121 5320
			068	5	Muskegon	
			069	6	Muskegon Heights	
			071	6	Norton Shores	
			999	9	Balance of county	
062	000	2	999	9	Newaygo	123 0000
063	078	1			Oakland	125 2160
			006	5	Avon township	
			011	6	Berkley	
			012	6	Beverly Hills	
			014	6	Birmingham	
			015	5	Bloomfield township	
			019	6	Clawson	
			029	6	Farmington	
			030	4	Farmington Hills	
			031	5	Ferndale	
			047	6	Hazel Park	

Vital Statistics Codes					FIPS Codes	
St Cnty	SMSA	M/NM	City	P/S	State, County, City, or Country Name	St Cnty SMSA
23					Michigan	26
			058	5	Madison Heights	
			072	6	Novi	
			073	5	Oak Park	
			076	4	Pontiac	
			084	4	Royal Oak	
			090	4	Southfield	
			096	4	Troy	
			100	5	West Bloomfield township	
			999	9	Balance of county	
064	182	1	999	9	Oceana	127 5320
065	000	2	999	9	Ogemaw	129 0000
066	000	2	999	9	Ontonagon	131 0000
067	000	2	999	9	Osceola	133 0000
068	000	2	999	9	Oscoda	135 0000
069	000	2	999	9	Otsego	137 0000
070	108	1			Ottawa	139 3000
			037	5	Georgetown township	
			038	6	Grand Haven	
			049	5	Holland, part	
			999	9	Balance of county	
071	000	2	999	9	Presque Isle	141 0000
072	000	2	999	9	Roscommon	143 0000
073	238	1			Saginaw	145 6960
			085	4	Saginaw	
			086	5	Saginaw township	
			999	9	Balance of county	
074	078	1			St. Clair	147 2160
			078	5	Port Huron	
			999	9	Balance of county	
075	000	2	999	9	St. Joseph	149 0000
076	000	2	999	9	Sanilac	151 0000
077	000	2	999	9	Schoolcraft	153 0000
078	092	1			Shiawassee	155 2640
			074	6	Owosso	
			999	9	Balance of county	
079	000	2	999	9	Tuscola	157 0000
080	134	1	999	9	Van Buren	159 3720
081	014	1			Washtenaw	161 0440
			005	3	Ann Arbor	
			105	6	Ypsilanti	
			106	5	Ypsilanti township	
			999	9	Balance of county	
082	078	1			Wayne	163 2160
			003	5	Allen Park	
			018	5	Canton township	
			021	4	Dearborn	
			022	4	Dearborn Heights	
			023	0	Detroit	
			027	6	Ecorse	
			035	5	Garden City	
			041	6	Grosse Pointe Farms	
			042	6	Grosse Pointe Park	
			043	6	Grosse Pointe Woods	
			044	6	Hamtramck	
			045	6	Harper Woods	
			048	5	Highland Park	
			050	5	Inkster	
			056	5	Lincoln Park	
			057	3	Livonia	
			060	6	Melvindale	
			075	6	Plymouth township	
			079	4	Redford township	
			080	6	River Rouge	
			081	6	Riverview	
			082	6	Romulus	
			091	5	Southgate	
			093	4	Taylor	
			095	6	Trenton	
			099	6	Wayne	
			101	4	Westland	
			102	6	Woodhaven	
			103	5	Wyandotte	
			999	9	Balance of county	
083	000	2			Wexford	165 0000
			017	6	Cadillac	

Vital Statistics Codes  
 St Cnty SMSA M/NM City P/S State, County, City, or Country Name  
 23  
                   999 9 Michigan  
                                   Balance of county

FIPS Codes  
 St Cnty SMSA  
 26

Vital Statistics Codes					State, County, City, or Country Name	FIPS Codes		
St Cnty	SMSA	M/NM	City	P/S		St Cnty	SMSA	
24					Minnesota	27		
	001	000	2	999	9			001 0000
	002	176	1					003 5120
				002	6			
				006	5			
				013	6			
				014	5			
				024	5			
				047	6			
				999	9			
	003	000	2	999	9			005 0000
	004	000	2					007 0000
				005	6			
				999	9			
	005	239	1					009 6980
				053	5			
				999	9			
	006	000	2	999	9			011 0000
	007	000	2					013 0000
				031	5			
				999	9			
	008	000	2					015 0000
				041	6			
				999	9			
	009	000	2					017 0000
				012	6			
				999	9			
	010	176	1	999	9			019 5120
	011	000	2	999	9			021 0000
	012	000	2	999	9			023 0000
	013	176	1	999	9			025 5120
	014	089	1					027 2520
				037	5			
				999	9			
	015	000	2	999	9			029 0000
	016	000	2	999	9			031 0000
	017	000	2	999	9			033 0000
	018	000	2					035 0000
				008	6			
				999	9			
	019	176	1					037 5120
				003	6			
				011	5			
				018	6			
				026	6			
				029	6			
				030	6			
				042	6			
				057	6			
				060	6			
				999	9			
	020	000	2	999	9			039 0000
	021	000	2	999	9			041 0000
	022	000	2	999	9			043 0000
	023	000	2	999	9			045 0000
	024	000	2					047 0000
				001	6			
				999	9			
	025	000	2					049 0000
				048	6			
				999	9			
	026	000	2	999	9			051 0000
	027	176	1					053 5120
				007	4			
				009	5			
				010	5			
				016	5			
				019	6			
				020	5			
				025	6			
				028	6			
				032	6			
				035	2			
				036	5			
				040	6			

Vital Statistics Codes					FIPS Codes			
St	Cnty	SMSA	M/NM	City P/S	State, County, City, or Country Name	St	Cnty	SMSA
24					Minnesota	27		
				046 5	Plymouth			
				049 5	Richfield			
				050 6	Robbinsdale			
				054 5	St. Louis Park			
				999 9	Balance of county			
028	000	2		999 9	Houston	055	0000	
029	000	2		999 9	Hubbard	057	0000	
030	000	2		999 9	Isanti	059	0000	
031	000	2		999 9	Itasca	061	0000	
032	000	2		999 9	Jackson	063	0000	
033	000	2		999 9	Kanabec	065	0000	
034	000	2			Kandiyohi	067	0000	
				062 6	Willmar			
				999 9	Balance of county			
035	000	2		999 9	Kittson	069	0000	
036	000	2		999 9	Koochiching	071	0000	
037	000	2		999 9	Lac qui Parle	073	0000	
038	000	2		999 9	Lake	075	0000	
039	000	2		999 9	Lake of the Woods	077	0000	
040	000	2		999 9	Le Sueur	079	0000	
041	000	2		999 9	Lincoln	081	0000	
042	000	2			Lyon	083	0000	
				034 6	Marshall			
				999 9	Balance of county			
043	000	2		999 9	McLeod	085	0000	
044	000	2		999 9	Mahnomen	087	0000	
045	000	2		999 9	Marshall	089	0000	
046	000	2			Martin	091	0000	
				021 6	Fairmont			
				999 9	Balance of county			
047	000	2		999 9	Meeker	093	0000	
048	000	2		999 9	Mille Lacs	095	0000	
049	000	2		999 9	Morrison	097	0000	
050	000	2			Mower	099	0000	
				004 6	Austin			
				999 9	Balance of county			
051	000	2		999 9	Murray	101	0000	
052	000	2			Nicollet	103	0000	
				031 5	Mankato, part			
				999 9	Balance of county			
053	000	2			Nobles	105	0000	
				065 6	Worthington			
				999 9	Balance of county			
054	000	2		999 9	Norman	107	0000	
055	233	1			Olmsted	109	6820	
				051 4	Rochester			
				999 9	Balance of county			
056	000	2			Otter Tail	111	0000	
				023 6	Fergus Falls			
				999 9	Balance of county			
057	000	2		999 9	Pennington	113	0000	
058	000	2		999 9	Pine	115	0000	
059	000	2		999 9	Pipestone	117	0000	
060	107	1		999 9	Polk	119	2985	
061	000	2		999 9	Pope	121	0000	
062	176	1			Ramsey	123	5120	
				006 5	Blaine, part			
				033 5	Maplewood			
				038 6	Mounds View			
				039 6	New Brighton			
				043 6	North St. Paul			
				052 5	Roseville			
				055 2	St. Paul			
				056 6	Shoreview			
				061 6	White Bear Lake, part			
				999 9	Balance of county			
063	000	2		999 9	Red Lake	125	0000	
064	000	2		999 9	Redwood	127	0000	
065	000	2		999 9	Renville	129	0000	
066	000	2			Rice	131	0000	
				022 6	Faribault			
				042 6	Northfield, part			
				999 9	Balance of county			
067	000	2		999 9	Rock	133	0000	

Vital Statistics Codes					State, County, City, or Country Name	FIPS Codes	
St Cnty	SMSA	M/NM	City	P/S		St Cnty	SMSA
24					Minnesota	27	
	068	000	2	999	9	Roseau	135 0000
	069	080	1			St. Louis	137 2240
				017	4	Duluth	
				027	6	Hibbing	
				059	6	Virginia	
				999	9	Balance of county	
	070	176	1	999	9	Scott	139 5120
	071	239	1			Sherburne	141 6980
				053	5	St. Cloud, part	
				999	9	Balance of county	
	072	000	2	999	9	Sibley	143 0000
	073	239	1			Stearns	145 6980
				053	5	St. Cloud, part	
				999	9	Balance of county	
	074	000	2			Steele	147 0000
				045	6	Owatonna	
				999	9	Balance of county	
	075	000	2	999	9	Stevens	149 0000
	076	000	2	999	9	Swift	151 0000
	077	000	2	999	9	Todd	153 0000
	078	000	2	999	9	Traverse	155 0000
	079	000	2	999	9	Wabasha	157 0000
	080	000	2	999	9	Wadena	159 0000
	081	000	2	999	9	Waseca	161 0000
	082	176	1			Washington	163 5120
				015	6	Cottage Grove	
				026	6	Hastings, part	
				044	6	Oakdale	
				058	6	Stillwater	
				061	6	White Bear Lake, part	
				064	6	Woodbury	
				999	9	Balance of county	
	083	000	2	999	9	Watonwan	165 0000
	084	000	2	999	9	Wilkin	167 0000
	085	000	2			Winona	169 0000
				063	5	Winona	
				999	9	Balance of county	
	086	176	1	999	9	Wright	171 5120
	087	000	2	999	9	Yellow Medicine	173 0000

Vital Statistics Codes					State, County, City, or Country Name		FIPS Codes	
St Cnty	SMSA	M/NM	City	P/S		St Cnty	SMSA	
25					Mississippi	28		
001	000	2			Adams	001	0000	
			019	6	Natchez			
			999	9	Balance of county			
002	000	2			Alcorn	003	0000	
			008	6	Corinth			
			999	9	Balance of county			
003	000	2	999	9	Amite	005	0000	
004	000	2	999	9	Attala	007	0000	
005	000	2	999	9	Benton	009	0000	
006	000	2			Bolivar	011	0000	
			005	6	Cleveland			
			999	9	Balance of county			
007	000	2	999	9	Calhoun	013	0000	
008	000	2	999	9	Carroll	015	0000	
009	000	2	999	9	Chickasaw	017	0000	
010	000	2	999	9	Choctaw	019	0000	
011	000	2	999	9	Claiborne	021	0000	
012	000	2	999	9	Clarke	023	0000	
013	000	2	999	9	Clay	025	0000	
014	000	2			Coahoma	027	0000	
			004	6	Clarksdale			
			999	9	Balance of county			
015	000	2	999	9	Copiah	029	0000	
016	000	2	999	9	Covington	031	0000	
017	172	1	999	9	De Soto	033	4920	
018	000	2			Forrest	035	0000	
			013	5	Hattiesburg, part			
			999	9	Balance of county			
019	000	2	999	9	Franklin	037	0000	
020	000	2	999	9	George	039	0000	
021	000	2	999	9	Greene	041	0000	
022	000	2			Grenada	043	0000	
			011	6	Grenada			
			999	9	Balance of county			
023	033	1	999	9	Hancock	045	0920	
024	033	1			Harrison	047	0920	
			001	5	Biloxi			
			012	5	Gulfport			
			999	9	Balance of county			
025	126	1			Hinds	049	3560	
			006	6	Clinton			
			014	3	Jackson, part			
			999	9	Balance of county			
026	000	2	999	9	Holmes	051	0000	
027	000	2	999	9	Humphreys	053	0000	
028	000	2	999	9	Issaquena	055	0000	
029	000	2	999	9	Itawamba	057	0000	
030	207	1			Jackson	059	6025	
			018	6	Moss Point			
			020	6	Ocean Springs			
			021	5	Pascagoula			
			999	9	Balance of county			
031	000	2	999	9	Jasper	061	0000	
032	000	2	999	9	Jefferson	063	0000	
033	000	2	999	9	Jefferson Davis	065	0000	
034	000	2			Jones	067	0000	
			015	6	Laurel			
			999	9	Balance of county			
035	000	2	999	9	Kemper	069	0000	
036	000	2	999	9	Lafayette	071	0000	
037	000	2			Lamar	073	0000	
			013	5	Hattiesburg, part			
			999	9	Balance of county			
038	000	2			Lauderdale	075	0000	
			017	5	Meridian			
			999	9	Balance of county			
039	000	2	999	9	Lawrence	077	0000	
040	000	2	999	9	Leake	079	0000	
041	000	2			Lee	081	0000	
			025	6	Tupelo			
			999	9	Balance of county			
042	000	2			Leflore	083	0000	
			010	6	Greenwood			
			999	9	Balance of county			



Vital Statistics Codes						FIPS Codes	
St	Cnty	SMSA	M/NM	City	P/S	State, County, City, or Country Name	St Cnty SMSA
25						Mississippi	28
	043	000	2			Lincoln	085 0000
				002	6	Brookhaven	
				999	9	Balance of county	
	044	000	2			Lowndes	087 0000
				007	5	Columbus	
				999	9	Balance of county	
	045	000	2			Madison	089 0000
				003	6	Canton	
				999	9	Balance of county	
	046	000	2	999	9	Marion	091 0000
	047	000	2	999	9	Marshall	093 0000
	048	000	2	999	9	Monroe	095 0000
	049	000	2	999	9	Montgomery	097 0000
	050	000	2	999	9	Neshoba	099 0000
	051	000	2	999	9	Newton	101 0000
	052	000	2	999	9	Noxubee	103 0000
	053	000	2			Oktibbeha	105 0000
				024	6	Starkville	
				999	9	Balance of county	
	054	000	2	999	9	Panola	107 0000
	055	000	2			Pearl River	109 0000
				023	6	Picayune	
				999	9	Balance of county	
	056	000	2	999	9	Perry	111 0000
	057	000	2			Pike	113 0000
				016	6	McComb	
				999	9	Balance of county	
	058	000	2	999	9	Pontotoc	115 0000
	059	000	2	999	9	Prentiss	117 0000
	060	000	2	999	9	Quitman	119 0000
	061	126	1			Rankin	121 3560
				014	3	Jackson, part	
				022	6	Pearl	
				999	9	Balance of county	
	062	000	2	999	9	Scott	123 0000
	063	000	2	999	9	Sharkey	125 0000
	064	000	2	999	9	Simpson	127 0000
	065	000	2	999	9	Smith	129 0000
	066	033	1	999	9	Stone	131 0920
	067	000	2	999	9	Sunflower	133 0000
	068	000	2	999	9	Tallahatchie	135 0000
	069	000	2	999	9	Tate	137 0000
	070	000	2	999	9	Tippah	139 0000
	071	000	2	999	9	Tishomingo	141 0000
	072	000	2	999	9	Tunica	143 0000
	073	000	2	999	9	Union	145 0000
	074	000	2	999	9	Walthall	147 0000
	075	000	2			Warren	149 0000
				026	5	Vicksburg	
				999	9	Balance of county	
	076	000	2			Washington	151 0000
				009	5	Greenville	
				999	9	Balance of county	
	077	000	2	999	9	Wayne	153 0000
	078	000	2	999	9	Webster	155 0000
	079	000	2	999	9	Wilkinson	157 0000
	080	000	2	999	9	Winston	159 0000
	081	000	2	999	9	Yalobusha	161 0000
	082	000	2			Yazoo	163 0000
				027	6	Yazoo City	
				999	9	Balance of county	

Vital Statistics Codes					FIPS Codes	
St Cnty	SMSA	M/NM	City	P/S	State, County, City, or Country Name	St Cnty SMSA
26					Missouri	29
001	000	2			Adair	001 0000
			028	6	Kirksville	
			999	9	Balance of county	
002	240	1	999	9	Andrew	003 7000
003	000	2	999	9	Atchison	005 0000
004	000	2			Audrain	007 0000
			034	6	Mexico	
			999	9	Balance of county	
005	000	2	999	9	Barry	009 0000
006	000	2	999	9	Barton	011 0000
007	000	2	999	9	Bates	013 0000
008	000	2	999	9	Benton	015 0000
009	000	2	999	9	Bollinger	017 0000
010	064	1			Boone	019 1740
			011	4	Columbia	
			999	9	Balance of county	
011	240	1			Buchanan	021 7000
			043	4	St. Joseph	
			999	9	Balance of county	
012	000	2			Butler	023 0000
			037	6	Poplar Bluff	
			999	9	Balance of county	
013	000	2	999	9	Caldwell	025 0000
014	000	2			Callaway	027 0000
			017	6	Fulton	
			023	5	Jefferson City, part	
			999	9	Balance of county	
015	000	2	999	9	Camden	029 0000
016	000	2			Cape Girardeau	031 0000
			008	5	Cape Girardeau	
			999	9	Balance of county	
017	000	2	999	9	Carroll	033 0000
018	000	2	999	9	Carter	035 0000
019	136	1			Cass	037 3760
			004	6	Belton	
			030	5	Lee's Summit, part	
			999	9	Balance of county	
020	000	2	999	9	Cedar	039 0000
021	000	2	999	9	Chariton	041 0000
022	266	1	999	9	Christian	043 7920
023	000	2	999	9	Clark	045 0000
024	136	1			Clay	047 3760
			014	6	Excelsior Springs, part	
			018	6	Gladstone	
			022	3	Independence, part	
			026	2	Kansas City, part	
			031	6	Liberty	
			999	9	Balance of county	
025	000	2	999	9	Clinton	049 0000
026	000	2			Cole	051 0000
			023	5	Jefferson City, part	
			999	9	Balance of county	
027	000	2	999	9	Cooper	053 0000
028	000	2	999	9	Crawford	055 0000
029	000	2	999	9	Dade	057 0000
030	000	2	999	9	Dallas	059 0000
031	000	2	999	9	Daviess	061 0000
032	000	2	999	9	De Kalb	063 0000
033	000	2	999	9	Dent	065 0000
034	000	2	999	9	Douglas	067 0000
035	000	2			Dunklin	069 0000
			027	6	Kennett	
			999	9	Balance of county	
036	241	1	999	9	Franklin	071 7040
037	000	2	999	9	Gasconade	073 0000
038	000	2	999	9	Gentry	075 0000
039	266	1			Greene	077 7920
			048	3	Springfield	
			999	9	Balance of county	
040	000	2	999	9	Grundy	079 0000
041	000	2	999	9	Harrison	081 0000
042	000	2	999	9	Henry	083 0000
043	000	2	999	9	Hickory	085 0000
044	000	2	999	9	Holt	087 0000

Vital Statistics Codes					FIPS Codes					
St	Cnty	SMSA	M/NM	City	P/S	State, County, City, or Country	Name	St	Cnty	SMSA
26						Missouri		29		
	045	000	2	999	9	Howard		089	0000	
	046	000	2	999	9	Howell		091	0000	
	047	000	2	999	9	Iron		093	0000	
	048	136	1			Jackson		095	3760	
				006	5	Blue Springs				
				019	6	Grandview				
				022	3	Independence, part				
				026	2	Kansas City, part				
				030	5	Lee's Summit, part				
				038	5	Raytown				
				999	9	Balance of county				
	049	133	1			Jasper		097	3710	
				009	6	Carthage				
				025	5	Joplin, part				
				999	9	Balance of county				
	050	241	1			Jefferson		099	7040	
				001	6	Arnold				
				999	9	Balance of county				
	051	000	2			Johnson		101	0000	
				050	6	Warrensburg				
				999	9	Balance of county				
	052	000	2	999	9	Knox		103	0000	
	053	000	2	999	9	Laclede		105	0000	
	054	000	2	999	9	Lafayette		107	0000	
	055	000	2	999	9	Lawrence		109	0000	
	056	000	2	999	9	Lewis		111	0000	
	057	000	2	999	9	Lincoln		113	0000	
	058	000	2	999	9	Linn		115	0000	
	059	000	2	999	9	Livingston		117	0000	
	060	000	2	999	9	McDonald		119	0000	
	061	000	2	999	9	Macon		121	0000	
	062	000	2	999	9	Madison		123	0000	
	063	000	2	999	9	Maries		125	0000	
	064	000	2			Marion		127	0000	
				020	6	Hannibal, part				
				999	9	Balance of county				
	065	000	2	999	9	Mercer		129	0000	
	066	000	2	999	9	Miller		131	0000	
	067	000	2	999	9	Mississippi		133	0000	
	068	000	2	999	9	Moniteau		135	0000	
	069	000	2	999	9	Monroe		137	0000	
	070	000	2	999	9	Montgomery		139	0000	
	071	000	2	999	9	Morgan		141	0000	
	072	000	2			New Madrid		143	0000	
				047	6	Sikeston, part				
				999	9	Balance of county				
	073	133	1			Newton		145	3710	
				025	5	Joplin, part				
				999	9	Balance of county				
	074	000	2	999	9	Nodaway		147	0000	
	075	000	2	999	9	Oregon		149	0000	
	076	000	2	999	9	Osage		151	0000	
	077	000	2	999	9	Ozark		153	0000	
	078	000	2	999	9	Pemiscot		155	0000	
	079	000	2	999	9	Perry		157	0000	
	080	000	2			Pettis		159	0000	
				046	6	Sedalia				
				999	9	Balance of county				
	081	000	2			Phelps		161	0000	
				040	6	Rolla				
				999	9	Balance of county				
	082	000	2	999	9	Pike		163	0000	
	083	136	1			Platte		165	3760	
				026	2	Kansas City, part				
				999	9	Balance of county				
	084	000	2	999	9	Polk		167	0000	
	085	000	2	999	9	Pulaski		169	0000	
	086	000	2	999	9	Putnam		171	0000	
	087	000	2			Ralls		173	0000	
				020	6	Hannibal, part				
				999	9	Balance of county				
	088	000	2			Randolph		175	0000	
				035	6	Moberly				
				999	9	Balance of county				

Vital Statistics Codes					FIPS Codes	
St Cnty	SMSA	M/NM	City	P/S	State, County, City, or Country Name	St Cnty SMSA
26					Missouri	29
	089	136	1		Ray	177 3760
			014	6	Excelsior Springs, part	
			999	9	Balance of county	
	090	000	2	999	Reynolds	179 0000
	091	000	2	999	Ripley	181 0000
	092	241	1		St. Charles	183 7040
			042	5	St. Charles	
			045	6	St. Peters	
			999	9	Balance of county	
	093	000	2	999	St. Clair	185 0000
	094	000	2	999	Ste. Genevieve	186 0000
	095	000	2	999	St. Francois	187 0000
	096	241	1		St. Louis	189 7040
			002	6	Ballwin	
			003	6	Bellefontaine Neighbors	
			005	6	Berkeley	
			007	6	Bridgeton	
			010	6	Clayton	
			012	6	Crestwood	
			013	6	Creve Coeur	
			015	6	Ferguson	
			016	4	Florissant	
			021	6	Hazelwood	
			024	6	Jennings	
			029	5	Kirkwood	
			032	6	Maplewood	
			036	6	Overland	
			039	6	Richmond Heights	
			041	6	St. Ann	
			049	5	University City	
			051	6	Webster Groves	
			999	9	Balance of county	
	097	241	1	044	St. Louis city	510 7040
	098	000	2		Saline	195 0000
			033	6	Marshall	
			999	9	Balance of county	
	099	000	2	999	Schuyler	197 0000
	100	000	2	999	Scotland	199 0000
	101	000	2		Scott	201 0000
			047	6	Sikeston, part	
			999	9	Balance of county	
	102	000	2	999	Shannon	203 0000
	103	000	2	999	Shelby	205 0000
	104	000	2	999	Stoddard	207 0000
	105	000	2	999	Stone	209 0000
	106	000	2	999	Sullivan	211 0000
	107	000	2	999	Taney	213 0000
	108	000	2	999	Texas	215 0000
	109	000	2	999	Vernon	217 0000
	110	000	2	999	Warren	219 0000
	111	000	2	999	Washington	221 0000
	112	000	2	999	Wayne	223 0000
	113	000	2	999	Webster	225 0000
	114	000	2	999	Worth	227 0000
	115	000	2	999	Wright	229 0000

Vital Statistics Codes					State, County, City, or Country Name	FIPS Codes		
St	Cnty	SMSA	M/NM	City P/S		St	Cnty	SMSA
27					Montana	30		
	001	000	2	999 9	Beaverhead		001	0000
	002	000	2	999 9	Big Horn		003	0000
	003	000	2	999 9	Blaine		005	0000
	004	000	2	999 9	Broadwater		007	0000
	005	000	2	999 9	Carbon		009	0000
	006	000	2	999 9	Carter		011	0000
	007	109	1		Cascade		013	3040
				005 4	Great Falls			
				999 9	Balance of county			
	008	000	2	999 9	Chouteau		015	0000
	009	000	2	999 9	Custer		017	0000
	010	000	2	999 9	Daniels		019	0000
	011	000	2	999 9	Dawson		021	0000
	012	000	2	001 6	Deer Lodge, coext. with Anaconda-Deer Lodge		023	0000
	013	000	2	999 9	Fallon		025	0000
	014	000	2	999 9	Fergus		027	0000
	015	000	2		Flathead		029	0000
				008 6	Kalispell			
				999 9	Balance of county			
	016	000	2		Gallatin		031	0000
				003 6	Bozeman			
				999 9	Balance of county			
	017	000	2	999 9	Garfield		033	0000
	018	000	2	999 9	Glacier		035	0000
	019	000	2	999 9	Golden Valley		037	0000
	020	000	2	999 9	Granite		039	0000
	021	000	2		Hill		041	0000
				006 6	Havre			
				999 9	Balance of county			
	022	000	2	999 9	Jefferson		043	0000
	023	000	2	999 9	Judith Basin		045	0000
	024	000	2	999 9	Lake		047	0000
	025	000	2		Lewis and Clark		049	0000
				007 6	Helena			
				999 9	Balance of county			
	026	000	2	999 9	Liberty		051	0000
	027	000	2	999 9	Lincoln		053	0000
	028	000	2	999 9	McCone		055	0000
	029	000	2	999 9	Madison		057	0000
	030	000	2	999 9	Meagher		059	0000
	031	000	2	999 9	Mineral		061	0000
	032	000	2		Missoula		063	0000
				009 5	Missoula			
				999 9	Balance of county			
	033	000	2	999 9	Musselshell		065	0000
	034	000	2	999 9	Park		067	0000
	035	000	2	999 9	Petroleum		069	0000
	036	000	2	999 9	Phillips		071	0000
	037	000	2	999 9	Pondera		073	0000
	038	000	2	999 9	Powder River		075	0000
	039	000	2	999 9	Powell		077	0000
	040	000	2	999 9	Prairie		079	0000
	041	000	2	999 9	Ravalli		081	0000
	042	000	2	999 9	Richland		083	0000
	043	000	2	999 9	Roosevelt		085	0000
	044	000	2	999 9	Rosebud		087	0000
	045	000	2	999 9	Sanders		089	0000
	046	000	2	999 9	Sheridan		091	0000
	047	000	2		Silver Bow		093	0000
				004 5	Butte-Silver Bow			
				999 9	Balance of county			
	048	000	2	999 9	Stillwater		095	0000
	049	000	2	999 9	Sweet Grass		097	0000
	050	000	2	999 9	Teton		099	0000
	051	000	2	999 9	Toole		101	0000
	052	000	2	999 9	Treasure		103	0000
	053	000	2	999 9	Valley		105	0000
	054	000	2	999 9	Wheatland		107	0000
	055	000	2	999 9	Wibaux		109	0000
	056	032	1		Yellowstone		111	0880
				002 4	Billings			
				999 9	Balance of county			
	057	000	2	999 9	Yellowstone National Park		113	0000

Vital Statistics Codes					State, County, City, or Country Name		FIPS Codes		
St	Cnty	SMSA	M/NM	City	P/S		St	Cnty	SMSA
28						Nebraska	31		
	001	000	2			Adams		001	0000
				006	6	Hastings			
				999	9	Balance of county			
	002	000	2	999	9	Antelope		003	0000
	003	000	2	999	9	Arthur		005	0000
	004	000	2	999	9	Banner		007	0000
	005	000	2	999	9	Blaine		009	0000
	006	000	2	999	9	Boone		011	0000
	007	000	2	999	9	Box Butte		013	0000
	008	000	2	999	9	Boyd		015	0000
	009	000	2	999	9	Brown		017	0000
	010	000	2			Buffalo		019	0000
				007	6	Kearney			
				999	9	Balance of county			
	011	000	2	999	9	Burt		021	0000
	012	000	2	999	9	Butler		023	0000
	013	000	2	999	9	Cass		025	0000
	014	000	2	999	9	Cedar		027	0000
	015	000	2	999	9	Chase		029	0000
	016	000	2	999	9	Cherry		031	0000
	017	000	2	999	9	Cheyenne		033	0000
	018	000	2	999	9	Clay		035	0000
	019	000	2	999	9	Colfax		037	0000
	020	000	2	999	9	Cuming		039	0000
	021	000	2	999	9	Custer		041	0000
	022	261	1	999	9	Dakota		043	7720
	023	000	2	999	9	Dawes		045	0000
	024	000	2	999	9	Dawson		047	0000
	025	000	2	999	9	Deuel		049	0000
	026	000	2	999	9	Dixon		051	0000
	027	000	2			Dodge		053	0000
				004	6	Fremont			
				999	9	Balance of county			
	028	201	1			Douglas		055	5920
				011	2	Omaha			
				999	9	Balance of county			
	029	000	2	999	9	Dundy		057	0000
	030	000	2	999	9	Fillmore		059	0000
	031	000	2	999	9	Franklin		061	0000
	032	000	2	999	9	Frontier		063	0000
	033	000	2	999	9	Furnas		065	0000
	034	000	2			Gage		067	0000
				001	6	Beatrice			
				999	9	Balance of county			
	035	000	2	999	9	Garden		069	0000
	036	000	2	999	9	Garfield		071	0000
	037	000	2	999	9	Gosper		073	0000
	038	000	2	999	9	Grant		075	0000
	039	000	2	999	9	Greeley		077	0000
	040	000	2			Hall		079	0000
				005	5	Grand Island			
				999	9	Balance of county			
	041	000	2	999	9	Hamilton		081	0000
	042	000	2	999	9	Harlan		083	0000
	043	000	2	999	9	Hayes		085	0000
	044	000	2	999	9	Hitchcock		087	0000
	045	000	2	999	9	Holt		089	0000
	046	000	2	999	9	Hooker		091	0000
	047	000	2	999	9	Howard		093	0000
	048	000	2	999	9	Jefferson		095	0000
	049	000	2	999	9	Johnson		097	0000
	050	000	2	999	9	Kearney		099	0000
	051	000	2	999	9	Keith		101	0000
	052	000	2	999	9	Keya Paha		103	0000
	053	000	2	999	9	Kimball		105	0000
	054	000	2	999	9	Knox		107	0000
	055	156	1			Lancaster		109	4360
				008	3	Lincoln			
				999	9	Balance of county			
	056	000	2			Lincoln		111	0000
				010	6	North Platte			
				999	9	Balance of county			
	057	000	2	999	9	Logan		113	0000
	058	000	2	999	9	Loup		115	0000

Vital Statistics Codes						FIPS Codes	
St	Cnty	SMSA	M/NM	City	P/S	State, County, City, or Country Name	St Cnty SMSA
28						Nebraska	31
	059	000	2	999	9	McPherson	117 0000
	060	000	2			Madison	119 0000
				009	6	Norfolk	
				999	9	Balance of county	
	061	000	2	999	9	Merrick	121 0000
	062	000	2	999	9	Morrill	123 0000
	063	000	2	999	9	Nance	125 0000
	064	000	2	999	9	Nemaha	127 0000
	065	000	2	999	9	Nuckolls	129 0000
	066	000	2	999	9	Otoe	131 0000
	067	000	2	999	9	Pawnee	133 0000
	068	000	2	999	9	Perkins	135 0000
	069	000	2	999	9	Phelps	137 0000
	070	000	2	999	9	Pierce	139 0000
	071	000	2			Platte	141 0000
				003	6	Columbus	
				999	9	Balance of county	
	072	000	2	999	9	Polk	143 0000
	073	000	2	999	9	Red Willow	145 0000
	074	000	2	999	9	Richardson	147 0000
	075	000	2	999	9	Rock	149 0000
	076	000	2	999	9	Saline	151 0000
	077	201	1			Sarpy	153 5920
				002	6	Bellevue	
				999	9	Balance of county	
	078	000	2	999	9	Saunders	155 0000
	079	000	2			Scotts Bluff	157 0000
				012	6	Scottsbluff	
				999	9	Balance of county	
	080	000	2	999	9	Seward	159 0000
	081	000	2	999	9	Sheridan	161 0000
	082	000	2	999	9	Sherman	163 0000
	083	000	2	999	9	Sioux	165 0000
	084	000	2	999	9	Stanton	167 0000
	085	000	2	999	9	Thayer	169 0000
	086	000	2	999	9	Thomas	171 0000
	087	000	2	999	9	Thurston	173 0000
	088	000	2	999	9	Valley	175 0000
	089	000	2	999	9	Washington	177 0000
	090	000	2	999	9	Wayne	179 0000
	091	000	2	999	9	Webster	181 0000
	092	000	2	999	9	Wheeler	183 0000
	093	000	2	999	9	York	185 0000

Vital Statistics Codes						FIPS Codes	
St Cnty	SMSA	M/NM	City	P/S	State, County, City, or Country Name	St Cnty	SMSA
29					Nevada	32	
	001	000	2	001	5	Carson City	city
	002	000	2	999	9	Churchill	
	003	150	1			Clark	
				002	6	Henderson	
				003	3	Las Vegas	
				004	5	North Las Vegas	
				999	9	Balance of county	
	004	000	2	999	9	Douglas	005 0000
	005	000	2	999	9	Elko	007 0000
	006	000	2	999	9	Esmeralda	009 0000
	007	000	2	999	9	Eureka	011 0000
	008	000	2	999	9	Humboldt	013 0000
	009	000	2	999	9	Lander	015 0000
	010	000	2	999	9	Lincoln	017 0000
	011	000	2	999	9	Lyon	019 0000
	012	000	2	999	9	Mineral	021 0000
	013	000	2	999	9	Nye	023 0000
	014	000	2	999	9	Pershing	027 0000
	015	000	2	999	9	Storey	029 0000
	016	228	1			Washoe	031 6720
				005	3	Reno	
				006	5	Sparks	
				999	9	Balance of county	
	017	000	2	999	9	White Pine	033 0000



Vital Statistics Codes						FIPS Codes					
St	Cnty	SMSA	M/NM	City	P/S	State, County, City, or Country Name			St	Cnty	SMSA
30						New Hampshire			33		
	001	000	2			Belknap				001	0000
				006	6	Laconia					
				999	9	Balance of county					
	002	000	2			Carroll				003	0000
	003	000	2			Cheshire				005	0000
				005	6	Keene					
				999	9	Balance of county					
	004	000	2			Coos				007	0000
				001	6	Berlin					
				999	9	Balance of county					
	005	000	2			Grafton				009	0000
				007	6	Lebanon					
				999	9	Balance of county					
	006	167	1			Hillsborough				011	4763
				008	4	Manchester					
				009	4	Nashua					
				999	9	Balance of county					
	007	000	2			Merrimack				013	0000
				003	5	Concord					
				999	9	Balance of county					
	008	219	1			Rockingham				015	6453
				010	5	Portsmouth					
				999	9	Balance of county					
	009	219	1			Strafford				017	6453
				004	6	Dover					
				011	6	Rochester					
				012	6	Somersworth					
				999	9	Balance of county					
	010	000	2			Sullivan				019	0000
				002	6	Claremont					
				999	9	Balance of county					

Vital Statistics Codes					FIPS Codes	
St Cnty	SMSA	M/NM	City	P/S	State, County, City, or Country Name	St Cnty SMSA
31					New Jersey	34
	001	020	1		Atlantic	001 0560
			003	5	Atlantic City	
			053	6	Hammonton	
			120	6	Pleasantville	
			139	6	Somers Point	
			152	6	Ventnor City	
			999	9	Balance of county	
	002	190	1		Bergen	003 5600
			007	5	Bergenfield	
			020	6	Cliffside Park	
			029	6	Dumont	
			036	6	Elmwood Park	
			037	6	Englewood	
			039	5	Fair Lawn	
			040	6	Fairview	
			041	5	Fort Lee	
			044	5	Garfield	
			046	6	Glen Rock	
			049	5	Hackensack	
			056	6	Hasbrouck Heights	
			060	6	Hillsdale	
			075	6	Lodi	
			077	6	Lyndhurst township	
			096	6	New Milford	
			098	6	North Arlington	
			103	6	Oakland	
			108	6	Palisades Park	
			109	5	Paramus	
			125	6	Ramsey	
			127	6	Ridgefield	
			128	6	Ridgefield Park	
			129	5	Ridgewood	
			131	6	River Edge	
			134	6	Rutherford	
			135	6	Saddle Brook township	
			146	5	Teaneck township	
			147	6	Tenafly	
			156	6	Waldwick	
			157	6	Wallington	
			168	6	Westwood	
			172	6	Wyckoff township	
			999	9	Balance of county	
	003	212	1		Burlington	005 6160
			013	6	Burlington	
			018	6	Cinnaminson township	
			024	6	Delran township	
			081	6	Maple Shade township	
			089	6	Moorestown township	
			092	6	Mount Holly township	
			113	5	Pemberton township	
			169	5	Willingboro township	
			999	9	Balance of county	
	004	212	1		Camden	007 6160
			006	6	Bellmawr	
			014	4	Camden	
			017	4	Cherry Hill township	
			022	6	Collingswood	
			047	5	Gloucester township	
			048	6	Gloucester City	
			050	6	Haddon township	
			051	6	Haddonfield	
			072	6	Lindenwold	
			114	5	Pennsauken township	
			155	6	Voorhees township	
			999	9	Balance of county	
	005	000	2		Cape May	009 0000
			105	6	Ocean City	
			999	9	Balance of county	
	006	288	1		Cumberland	011 8760
			011	6	Bridgeton	
			087	6	Millville	
			154	4	Vineland	
			999	9	Balance of county	
	007	191	1		Essex	013 5640
			005	5	Belleville	

Vital Statistics Codes					FIPS Codes		
St Cnty	SMSA	M/NM	City	P/S	State, County, City, or Country Name	St Cnty	SMSA
31					New Jersey	34	
			009	5	Bloomfield		
			016	6	Cedar Grove township		
			031	4	East Orange		
			065	4	Irvington		
			074	5	Livingston township		
			082	6	Maplewood township		
			086	6	Millburn township		
			088	5	Montclair		
			094	2	Newark		
			102	5	Nutley		
			107	5	Orange		
			141	6	South Orange Village township		
			153	6	Verona		
			162	6	West Caldwell		
			166	5	West Orange		
			999	9	Balance of county		
008	212	1			Gloucester	015	6160
			026	6	Deptford township		
			045	6	Glassboro		
			159	5	Washington township		
			163	6	West Deptford township		
			171	6	Woodbury		
			999	9	Balance of county		
009	130	1			Hudson	017	3640
			004	4	Bayonne		
			055	6	Harrison		
			062	5	Hoboken		
			067	3	Jersey City		
			069	5	Kearny		
			099	5	North Bergen township		
			138	6	Secaucus		
			150	4	Union City		
			161	6	Weehawken township		
			165	5	West New York		
			999	9	Balance of county		
010	000	2			Hunterdon	019	0000
011	280	1			Mercer	021	8480
			032	6	East Windsor township		
			038	5	Ewing township		
			052	4	Hamilton township		
			123	6	Princeton		
			149	4	Trenton		
			999	9	Balance of county		
012	186	1			Middlesex	023	5460
			015	6	Carteret		
			030	5	East Brunswick township		
			034	4	Edison township		
			059	6	Highland Park		
			083	6	Metuchen		
			084	6	Middlesex		
			095	5	New Brunswick		
			100	6	North Brunswick township		
			106	4	Old Bridge township		
			116	5	Perth Amboy		
			118	5	Piscataway township		
			136	5	Sayreville		
			142	6	South Plainfield		
			143	6	South River		
			170	4	Woodbridge township		
			999	9	Balance of county		
013	158	1			Monmouth	025	4410
			001	6	Aberdeen township		
			002	6	Asbury Park		
			033	6	Eatontown		
			043	6	Freehold		
			058	6	Hazlet township		
			064	5	Howell township		
			068	6	Keansburg		
			076	5	Long Branch		
			085	4	Middletown township		
			093	5	Neptune township		
			104	6	Ocean township		
			126	6	Red Bank		
			999	9	Balance of county		

Vital Statistics Codes					FIPS Codes	
St Cnty	SMSA	M/NM	City P/S	State, County, City, or Country Name	St Cnty	SMSA
31				New Jersey	34	
	014	191	1	Morris		027 5640
			025 6	Denville township		
			027 6	Dover		
			054 6	Hanover township		
			078 6	Madison		
			090 6	Morris township		
			091 6	Morristown		
			110 5	Parsippany-Troy Hills township		
			115 6	Pequannock township		
			999 9	Balance of county		
	015	000	2	Ocean		029 0000
			010 4	Brick township		
			028 4	Dover township		
			066 5	Jackson township		
			070 5	Lakewood township		
			079 5	Manchester township		
			121 6	Point Pleasant		
			999 9	Balance of county		
	016	208	1	Passaic		031 6040
			021 4	Clifton		
			057 6	Hawthorne		
			073 6	Little Falls township		
			111 4	Passaic		
			112 3	Paterson		
			122 6	Pompton Lakes		
			130 6	Ringwood		
			148 6	Totowa		
			158 6	Wanaque		
			160 5	Wayne township		
			167 6	West Paterson		
			999 9	Balance of county		
	017	299	1	Salem		033 9160
	018	191	1	Somerset		035 5640
			012 5	Bridgewater township		
			042 5	Franklin township		
			080 6	Manville		
			101 6	North Plainfield		
			140 6	Somerville		
			999 9	Balance of county		
	019	000	2	Sussex		037 0000
			063 6	Hopatcong		
			999 9	Balance of county		
	020	191	1	Union		039 5640
			008 6	Berkeley Heights township		
			019 6	Clark township		
			023 6	Cranford township		
			035 3	Elizabeth		
			061 6	Hillside township		
			071 5	Linden		
			097 6	New Providence		
			119 5	Plainfield		
			124 5	Rahway		
			132 6	Roselle		
			133 6	Roselle Park		
			137 6	Scotch Plains township		
			144 6	Springfield township		
			145 6	Summit		
			151 4	Union township		
			164 5	Westfield		
			999 9	Balance of county		
	021	007	1	Warren		041 0240
			117 6	Phillipsburg		
			999 9	Balance of county		

Vital Statistics Codes						FIPS Codes	
St	Cnty	SMSA	M/NM	City	P/S	State, County, City, or Country Name	St Cnty SMSA
32						New Mexico	35
	001	005	1			Bernalillo	001 0200
				002	2	Albuquerque	
				999	9	Balance of county	
	002	000	2	999	9	Catron	003 0000
	003	000	2			Chaves	005 0000
				011	5	Roswell	
				999	9	Balance of county	
	004	000	2	999	9	Cibola	006 0000
	005	000	2	999	9	Colfax	007 0000
	006	000	2			Curry	009 0000
				005	5	Clovis	
				999	9	Balance of county	
	007	000	2	999	9	De Baca	011 0000
	008	149	1			Dona Ana	013 4100
				009	5	Las Cruces	
				999	9	Balance of county	
	009	000	2			Eddy	015 0000
				003	6	Artesia	
				004	5	Carlsbad	
				999	9	Balance of county	
	010	000	2	999	9	Grant	017 0000
	011	000	2	999	9	Guadalupe	019 0000
	012	000	2	999	9	Harding	021 0000
	013	000	2	999	9	Hidalgo	023 0000
	014	000	2			Lea	025 0000
				008	5	Hobbs	
				999	9	Balance of county	
	015	000	2	999	9	Lincoln	027 0000
	016	000	2	999	9	Los Alamos	028 0000
	017	000	2	999	9	Luna	029 0000
	018	000	2			McKinley	031 0000
				007	6	Gallup	
				999	9	Balance of county	
	019	000	2	999	9	Mora	033 0000
	020	000	2			Otero	035 0000
				001	6	Alamogordo	
				999	9	Balance of county	
	021	000	2	999	9	Quay	037 0000
	022	000	2	999	9	Rio Arriba	039 0000
	023	000	2	999	9	Roosevelt	041 0000
	024	005	1	999	9	Sandoval	043 0200
	025	000	2			San Juan	045 0000
				006	5	Farmington	
				999	9	Balance of county	
	026	000	2			San Miguel	047 0000
				010	6	Las Vegas	
				999	9	Balance of county	
	027	000	2			Santa Fe	049 0000
				012	5	Santa Fe	
				999	9	Balance of county	
	028	000	2	999	9	Sierra	051 0000
	029	000	2	999	9	Socorro	053 0000
	030	000	2	999	9	Taos	055 0000
	031	000	2	999	9	Torrance	057 0000
	032	000	2	999	9	Union	059 0000
	033	000	2	999	9	Valencia	061 0000

Vital Statistics Codes						FIPS Codes	
St	Cnty	SMSA	M/NM	City	P/S	State, County, City, or Country Name	St Cnty SMSA
33						New York	36
	001	004	1			Albany	001 0160
				001	3	Albany	
				013	6	Cohoes	
				097	6	Watervliet	
				999	9	Balance of county	
	002	000	2			Allegany	003 0000
	003	034	1			Broome	007 0960
				007	4	Binghamton	
				021	6	Endicott	
				041	6	Johnson City	
				095	5	Vestal town	
				999	9	Balance of county	
	004	000	2			Cattaraugus	009 0000
				065	6	Olean	
				999	9	Balance of county	
	005	000	2			Cayuga	011 0000
				003	5	Auburn	
				999	9	Balance of county	
	006	000	2			Chautauqua	013 0000
				018	6	Dunkirk	
				023	6	Fredonia	
				040	5	Jamestown	
				999	9	Balance of county	
	007	084	1			Chemung	015 2335
				020	5	Elmira	
				999	9	Balance of county	
	008	000	2			Chenango	017 0000
	009	000	2			Clinton	019 0000
				073	6	Plattsburgh	
				999	9	Balance of county	
	010	000	2			Columbia	021 0000
	011	000	2			Cortland	023 0000
				015	6	Cortland	
				999	9	Balance of county	
	012	000	2			Delaware	025 0000
	013	220	1			Dutchess	027 6460
				006	6	Beacon	
				076	5	Poughkeepsie	
				999	9	Balance of county	
	014	046	1			Erie	029 1280
				010	2	Buffalo	
				016	6	Depew	
				033	6	Hamburg	
				042	6	Kenmore	
				045	6	Lackawanna	
				046	6	Lancaster	
				091	6	Tonawanda	
				099	4	West Seneca town	
				999	9	Balance of county	
	015	000	2			Essex	031 0000
	016	000	2			Franklin	033 0000
	017	000	2			Fulton	035 0000
				031	6	Gloversville	
				999	9	Balance of county	
	018	000	2			Genesee	037 0000
				005	6	Batavia	
				999	9	Balance of county	
	019	000	2			Greene	039 0000
	020	000	2			Hamilton	041 0000
	021	285	1			Herkimer	043 8680
	022	000	2			Jefferson	045 0000
				096	5	Watertown	
				999	9	Balance of county	
	023	000	2			Lewis	049 0000
	024	234	1			Livingston	051 6840
	025	272	1			Madison	053 8160
				066	6	Oneida	
				999	9	Balance of county	
	026	234	1			Monroe	055 6840
				008	5	Brighton town	
				027	5	Gates town	
				032	4	Greece town	
				036	5	Henrietta town	
				038	4	Irondequoit town	

Vital Statistics Codes					State, County, City, or Country Name	FIPS Codes	
St Cnty	SMSA	M/NM	City	P/S		St Cnty	SMSA
33					New York	36	
			072	5	Penfield town		
			079	3	Rochester		
			999	9	Balance of county		
027	004	1			Montgomery	057	0160
			002	6	Amsterdam		
			999	9	Balance of county		
028	184	1			Nassau	059	5380
			019	6	East Rockaway		
			022	6	Floral Park		
			024	5	Freeport		
			026	6	Garden City		
			029	6	Glen Cove		
			035	5	Hempstead		
			049	5	Long Beach		
			050	6	Lynbrook		
			052	6	Massapequa Park		
			055	6	Mineola		
			080	5	Rockville Centre		
			094	5	Valley Stream		
			098	6	Westbury		
			999	9	Balance of county		
029	190	1			New York city		5600
			009	0	Bronx borough, Bronx county	005	
			043	0	Brooklyn borough, Kings county	047	
			060	0	Manhattan borough, New York county	061	
			077	0	Queens borough, Queens county	081	
			078	0	Staten Island borough, Richmond county	085	
030	046	1			Niagara	063	1280
			048	6	Lockport		
			061	4	Niagara Falls		
			063	5	North Tonawanda		
			999	9	Balance of county		
031	285	1			Oneida	065	8680
			081	5	Rome		
			093	4	Utica		
			999	9	Balance of county		
032	272	1			Onondaga	067	8160
			089	3	Syracuse		
			999	9	Balance of county		
033	234	1			Ontario	069	6840
			011	6	Canandaigua		
			028	6	Geneva, part		
			999	9	Balance of county		
034	193	1			Orange	071	5660
			054	6	Middletown		
			058	6	Newburgh		
			999	9	Balance of county		
035	234	1			Orleans	073	6840
036	272	1			Oswego	075	8160
			025	6	Fulton		
			069	6	Oswego		
			999	9	Balance of county		
037	000	2			Otsego	077	0000
			067	6	Oneonta		
			999	9	Balance of county		
038	190	1			Putnam	079	5600
			012	5	Carmel town		
			999	9	Balance of county		
039	004	1			Rensselaer	083	0160
			092	4	Troy		
			999	9	Balance of county		
040	190	1			Rockland	087	5600
			087	6	Spring Valley		
			088	6	Suffern		
			999	9	Balance of county		
041	000	2			St. Lawrence	089	0000
			053	6	Massena		
			064	6	Ogdensburg		
			075	6	Potsdam		
			999	9	Balance of county		
042	004	1			Saratoga	091	0160
			084	6	Saratoga Springs		
			999	9	Balance of county		
043	004	1			Schenectady	093	0160
			062	6	Niskayuna town		

Vital Statistics Codes					State, County, City, or Country Name	FIPS Codes		
St Cnty	SMSA	M/NM	City	P/S		St Cnty	SMSA	
33					New York			36
			082	5	Rotterdam town			
			086	4	Schenectady			
			999	9	Balance of county			
044	000	2	999	9	Schoharie			095 0000
045	000	2	999	9	Schuyler			097 0000
046	000	2			Seneca			099 0000
			028	6	Geneva, part			
			999	9	Balance of county			
047	000	2			Steuben			101 0000
			014	6	Corning			
			037	6	Hornell			
			999	9	Balance of county			
048	184	1			Suffolk			103 5380
			004	6	Babylon			
			047	5	Lindenhurst			
			070	6	Patchogue			
			999	9	Balance of county			
049	000	2	999	9	Sullivan			105 0000
050	034	1	999	9	Tioga			107 0960
051	000	2			Tompkins			109 0000
			039	5	Ithaca			
			999	9	Balance of county			
052	000	2			Ulster			111 0000
			044	6	Kingston			
			999	9	Balance of county			
053	106	1			Warren			113 2975
			030	6	Glens Falls			
			999	9	Balance of county			
054	106	1	999	9	Washington			115 2975
055	234	1			Wayne			117 6840
			057	6	Newark			
			999	9	Balance of county			
056	190	1			Westchester			119 5600
			017	6	Dobbs Ferry			
			034	6	Harrison			
			051	6	Mamaroneck			
			056	4	Mount Vernon			
			059	4	New Rochelle			
			068	6	Ossining			
			071	6	Peekskill			
			074	6	Port Chester			
			083	6	Rye			
			085	6	Scarsdale			
			090	6	Tarrytown			
			100	5	White Plains			
			101	3	Yonkers			
			102	5	Yorktown town			
			999	9	Balance of county			
057	000	2	999	9	Wyoming			121 0000
058	000	2	999	9	Yates			123 0000



Vital Statistics Codes					State, County, City, or Country Name	FIPS Codes	
St Cnty	SMSA	M/NM	City	P/S		St Cnty	SMSA
34					North Carolina	37	
001	047	1			Alamance	001	1300
			005	5	Burlington		
			999	9	Balance of county		
002	118	1	999	9	Alexander	003	3290
003	000	2	999	9	Alleghany	005	0000
004	000	2	999	9	Anson	007	0000
005	000	2	999	9	Ashe	009	0000
006	000	2	999	9	Avery	011	0000
007	000	2	999	9	Beaufort	013	0000
008	000	2	999	9	Bertie	015	0000
009	000	2	999	9	Bladen	017	0000
010	300	1	999	9	Brunswick	019	9200
011	017	1			Buncombe	021	0480
			003	4	Asheville		
			999	9	Balance of county		
012	000	2			Burke	023	0000
			021	6	Hickory, part		
			030	6	Morganton		
			999	9	Balance of county		
013	244	1			Cabarrus	025	7140
			009	6	Concord		
			999	9	Balance of county		
014	000	2			Caldwell	027	0000
			026	6	Lenoir		
			999	9	Balance of county		
015	000	2			Camden	029	0000
			012	6	Elizabeth City, part		
			999	9	Balance of county		
016	000	2	999	9	Carteret	031	0000
017	000	2	999	9	Caswell	033	0000
018	118	1			Catawba	035	3290
			021	6	Hickory, part		
			999	9	Balance of county		
019	000	2	999	9	Chatham	037	0000
020	000	2	999	9	Cherokee	039	0000
021	000	2	999	9	Chowan	041	0000
022	000	2	999	9	Clay	043	0000
023	000	2			Cleveland	045	0000
			038	6	Shelby		
			999	9	Balance of county		
024	000	2	999	9	Columbus	047	0000
025	000	2			Craven	049	0000
			019	6	Havelock		
			031	6	New Bern		
			999	9	Balance of county		
026	090	1			Cumberland	051	2560
			013	4	Fayetteville		
			999	9	Balance of county		
027	195	1	999	9	Currnutuck	053	5720
028	000	2	999	9	Dare	055	0000
029	112	1			Davidson	057	3120
			022	4	High Point, part		
			027	6	Lexington		
			040	6	Thomasville		
			999	9	Balance of county		
030	000	2	999	9	Davie	059	0000
031	000	2	999	9	Duplin	061	0000
032	225	1			Durham	063	6640
			007	5	Chapel Hill, part		
			010	3	Durham		
			999	9	Balance of county		
033	000	2			Edgecombe	065	0000
			035	5	Rocky Mount, part		
			999	9	Balance of county		
034	112	1			Forsyth	067	3120
			043	3	Winston-Salem		
			999	9	Balance of county		
035	000	2	999	9	Franklin	069	0000
036	055	1			Gaston	071	1520
			015	5	Gastonia		
			999	9	Balance of county		
037	000	2	999	9	Gates	073	0000
038	000	2	999	9	Graham	075	0000
039	000	2	999	9	Granville	077	0000

Vital Statistics Codes					FIPS Codes				
St	Cnty	SMSA	M/NM	City	P/S	State, County, City, or Country Name	St	Cnty	SMSA
34						North Carolina	37		
	040	000	2	999	9	Greene	079	0000	
	041	112	1			Guilford	081	3120	
				017	3	Greensboro			
				022	4	High Point, part			
				999	9	Balance of county			
	042	000	2			Halifax	083	0000	
				034	6	Roanoke Rapids			
				999	9	Balance of county			
	043	000	2	999	9	Harnett	085	0000	
	044	000	2	999	9	Haywood	087	0000	
	045	000	2	999	9	Henderson	089	0000	
	046	000	2	999	9	Hertford	091	0000	
	047	000	2	999	9	Hoke	093	0000	
	048	000	2	999	9	Hyde	095	0000	
	049	000	2			Iredell	097	0000	
				039	6	Statesville			
				999	9	Balance of county			
	050	000	2	999	9	Jackson	099	0000	
	051	000	2	999	9	Johnston	101	0000	
	052	000	2	999	9	Jones	103	0000	
	053	000	2			Lee	105	0000	
				037	6	Sanford			
				999	9	Balance of county			
	054	000	2			Lenoir	107	0000	
				024	5	Kinston			
				999	9	Balance of county			
	055	000	2	999	9	Lincoln	109	0000	
	056	000	2	999	9	McDowell	111	0000	
	057	000	2	999	9	Macon	113	0000	
	058	017	1	999	9	Madison	115	0480	
	059	000	2	999	9	Martin	117	0000	
	060	055	1			Mecklenburg	119	1520	
				008	2	Charlotte			
				999	9	Balance of county			
	061	000	2	999	9	Mitchell	121	0000	
	062	000	2	999	9	Montgomery	123	0000	
	063	000	2	999	9	Moore	125	0000	
	064	000	2			Nash	127	0000	
				035	5	Rocky Mount, part			
				999	9	Balance of county			
	065	300	1			New Hanover	129	9200	
				041	5	Wilmington			
				999	9	Balance of county			
	066	000	2	999	9	Northampton	131	0000	
	067	128	1			Onslow	133	3605	
				023	6	Jacksonville			
				999	9	Balance of county			
	068	225	1			Orange	135	6640	
				007	5	Chapel Hill, part			
				999	9	Balance of county			
	069	000	2	999	9	Pamlico	137	0000	
	070	000	2			Pasquotank	139	0000	
				012	6	Elizabeth City, part			
				999	9	Balance of county			
	071	000	2	999	9	Pender	141	0000	
	072	000	2	999	9	Perquimans	143	0000	
	073	000	2	999	9	Person	145	0000	
	074	000	2			Pitt	147	0000	
				018	5	Greenville			
				999	9	Balance of county			
	075	000	2	999	9	Polk	149	0000	
	076	112	1			Randolph	151	3120	
				002	6	Asheboro			
				022	4	High Point, part			
				999	9	Balance of county			
	077	000	2	999	9	Richmond	153	0000	
	078	000	2			Robeson	155	0000	
				028	6	Lumberton			
				999	9	Balance of county			
	079	000	2			Rockingham	157	0000	
				011	6	Eden			
				033	6	Reidsville			
				999	9	Balance of county			
	080	244	1			Rowan	159	7140	
				036	6	Salisbury			

Vital Statistics Codes					FIPS Codes	
St Cnty	SMSA	M/NM	City	P/S	State, County, City, or Country Name	St Cnty SMSA
34					North Carolina	37
			999	9	Balance of county	
081	000	2	999	9	Rutherford	161 0000
082	000	2	999	9	Sampson	163 0000
083	000	2			Scotland	165 0000
			025	6	Laurinburg	
			999	9	Balance of county	
084	000	2			Stanly	167 0000
			001	6	Albemarle	
			999	9	Balance of county	
085	112	1	999	9	Stokes	169 3120
086	000	2	999	9	Surry	171 0000
087	000	2	999	9	Swain	173 0000
088	000	2	999	9	Transylvania	175 0000
089	000	2	999	9	Tyrrell	177 0000
090	055	1			Union	179 1520
			029	6	Monroe	
			999	9	Balance of county	
091	000	2			Vance	181 0000
			020	6	Henderson	
			999	9	Balance of county	
092	225	1			Wake	183 6640
			006	6	Cary	
			014	6	Garner	
			032	3	Raleigh	
			999	9	Balance of county	
093	000	2	999	9	Warren	185 0000
094	000	2	999	9	Washington	187 0000
095	000	2			Watauga	189 0000
			004	6	Boone	
			999	9	Balance of county	
096	000	2			Wayne	191 0000
			016	5	Goldsboro	
			999	9	Balance of county	
097	000	2	999	9	Wilkes	193 0000
098	000	2			Wilson	195 0000
			042	5	Wilson	
			999	9	Balance of county	
099	112	1	999	9	Yadkin	197 3120
100	000	2	999	9	Yancey	199 0000

Vital Statistics Codes					State, County, City, or Country Name	FIPS Codes	
St Cnty	SMSA	M/NM	City	P/S		St Cnty	SMSA
35					North Dakota	38	
001	000	2	999	9	Adams	001	0000
002	000	2	999	9	Barnes	003	0000
003	000	2	999	9	Benson	005	0000
004	000	2	999	9	Billings	007	0000
005	000	2	999	9	Bottineau	009	0000
006	000	2	999	9	Bowman	011	0000
007	000	2	999	9	Burke	013	0000
008	036	1			Burleigh	015	1010
			001	5	Bismarck		
			999	9	Balance of county		
009	089	1			Cass	017	2520
			003	4	Fargo		
			008	6	West Fargo		
			999	9	Balance of county		
010	000	2	999	9	Cavalier	019	0000
011	000	2	999	9	Dickey	021	0000
012	000	2	999	9	Divide	023	0000
013	000	2	999	9	Dunn	025	0000
014	000	2	999	9	Eddy	027	0000
015	000	2	999	9	Emmons	029	0000
016	000	2	999	9	Foster	031	0000
017	000	2	999	9	Golden Valley	033	0000
018	107	1			Grand Forks	035	2985
			004	5	Grand Forks		
			999	9	Balance of county		
019	000	2	999	9	Grant	037	0000
020	000	2	999	9	Griggs	039	0000
021	000	2	999	9	Hettinger	041	0000
022	000	2	999	9	Kidder	043	0000
023	000	2	999	9	La Moure	045	0000
024	000	2	999	9	Logan	047	0000
025	000	2	999	9	McHenry	049	0000
026	000	2	999	9	McIntosh	051	0000
027	000	2	999	9	McKenzie	053	0000
028	000	2	999	9	McLean	055	0000
029	000	2	999	9	Mercer	057	0000
030	036	1			Morton	059	1010
			006	6	Mandan		
			999	9	Balance of county		
031	000	2	999	9	Mountrail	061	0000
032	000	2	999	9	Nelson	063	0000
033	000	2	999	9	Oliver	065	0000
034	000	2	999	9	Pembina	067	0000
035	000	2	999	9	Pierce	069	0000
036	000	2	999	9	Ramsey	071	0000
037	000	2	999	9	Ransom	073	0000
038	000	2	999	9	Renville	075	0000
039	000	2	999	9	Richland	077	0000
040	000	2	999	9	Rolette	079	0000
041	000	2	999	9	Sargent	081	0000
042	000	2	999	9	Sheridan	083	0000
043	000	2	999	9	Sioux	085	0000
044	000	2	999	9	Slope	087	0000
045	000	2			Stark	089	0000
			002	6	Dickinson		
			999	9	Balance of county		
046	000	2	999	9	Steele	091	0000
047	000	2			Stutsman	093	0000
			005	6	Jamestown		
			999	9	Balance of county		
048	000	2	999	9	Towner	095	0000
049	000	2	999	9	Traill	097	0000
050	000	2	999	9	Walsh	099	0000
051	000	2			Ward	101	0000
			007	5	Minot		
			999	9	Balance of county		
052	000	2	999	9	Wells	103	0000
053	000	2			Williams	105	0000
			009	6	Williston		
			999	9	Balance of county		

Vital Statistics Codes					State, County, City, or Country Name	FIPS Codes	
St Cnty	SMSA	M/NM	City	P/S		St Cnty	SMSA
36					Ohio	39	
	001	000	2	999	Adams		001 0000
	002	155	1		Allen		003 4320
				067	Lima		
				999	Balance of county		
	003	000	2		Ashland		005 0000
				004	Ashland		
				999	Balance of county		
	004	000	2		Ashtabula		007 0000
				005	Ashtabula		
				033	Conneaut		
				999	Balance of county		
	005	000	2		Athens		009 0000
				006	Athens		
				999	Balance of county		
	006	155	1	999	Auglaize		011 4320
	007	295	1	999	Belmont		013 9000
	008	000	2	999	Brown		015 0000
	009	115	1		Butler		017 3200
				047	Fairfield		
				060	Hamilton		
				081	Middletown		
				096	Oxford		
				999	Balance of county		
	010	049	1	999	Carroll		019 1320
	011	267	1		Champaign		021 7960
				130	Urbana		
				999	Balance of county		
	012	267	1		Clark		023 7960
				118	Springfield		
				999	Balance of county		
	013	060	1	999	Clermont		025 1640
	014	000	2		Clinton		027 0000
				145	Wilmington		
				999	Balance of county		
	015	000	2		Columbiana		029 0000
				042	East Liverpool		
				108	Salem		
				999	Balance of county		
	016	000	2		Coshocton		031 0000
				034	Coshocton		
				999	Balance of county		
	017	000	2		Crawford		033 0000
				022	Bucyrus		
				055	Galion		
				999	Balance of county		
	018	062	1		Cuyahoga		035 1680
				009	Bay Village		
				011	Bedford		
				012	Bedford Heights		
				014	Berea		
				017	Brecksville		
				018	Broadview Heights		
				019	Brooklyn		
				020	Brook Park		
				030	Cleveland		
				031	Cleveland Heights		
				040	East Cleveland		
				045	Euclid		
				048	Fairview Park		
				056	Garfield Heights		
				065	Lakewood		
				069	Lyndhurst		
				071	Maple Heights		
				076	Mayfield Heights		
				080	Middleburg Heights		
				089	North Olmsted		
				091	North Royalton		
				098	Parma		
				099	Parma Heights		
				106	Richmond Heights		
				107	Rocky River		
				110	Seven Hills		
				111	Shaker Heights		
				115	Solon		

Vital Statistics Codes						FIPS Codes	
St	Cnty	SMSA	M/NM	City	P/S	State, County, City, or Country Name	St Cnty SMSA
36						Ohio	39
				116	5	South Euclid	
				121	5	Strongsville	
				128	6	University Heights	
				136	6	Warrensville Heights	
				140	6	Westlake	
				999	9	Balance of county	
019	000	2				Darke	037 0000
				058	6	Greenville	
				999	9	Balance of county	
020	000	2				Defiance	039 0000
				037	6	Defiance	
				999	9	Balance of county	
021	067	1				Delaware	041 1840
				038	6	Delaware	
				139	6	Westerville, part	
				999	9	Balance of county	
022	000	2				Erie	043 0000
				109	5	Sandusky	
				133	6	Vermilion, part	
				999	9	Balance of county	
023	067	1				Fairfield	045 1840
				032	1	Columbus, part	
				066	5	Lancaster	
				105	6	Reynoldsburg, part	
				999	9	Balance of county	
024	000	2				Fayette	047 0000
				137	6	Washington	
				999	9	Balance of county	
025	067	1				Franklin	049 1840
				015	6	Bexley	
				032	1	Columbus, part	
				054	6	Gahanna	
				059	6	Grove City	
				105	6	Reynoldsburg, part	
				129	5	Upper Arlington	
				139	6	Westerville, part	
				141	6	Whitehall	
				147	6	Worthington	
				999	9	Balance of county	
026	278	1		999	9	Fulton	051 8400
027	000	2		999	9	Gallia	053 0000
028	062	1		999	9	Geauga	055 1680
029	073	1				Greene	057 2000
				010	5	Beavercreek	
				036	3	Dayton, part	
				046	5	Fairborn	
				148	6	Xenia	
				999	9	Balance of county	
030	000	2				Guernsey	059 0000
				023	6	Cambridge	
				999	9	Balance of county	
031	060	1				Hamilton	061 1640
				028	2	Cincinnati	
				050	6	Forest Park	
				082	6	Montgomery	
				088	6	North College Hill	
				094	5	Norwood	
				104	6	Reading	
				112	6	Sharonville	
				117	6	Springdale	
				999	9	Balance of county	
032	000	2				Hancock	063 0000
				049	5	Findlay	
				051	6	Fostoria, part	
				999	9	Balance of county	
033	000	2		999	9	Hardin	065 0000
034	000	2		999	9	Harrison	067 0000
035	000	2		999	9	Henry	069 0000
036	000	2		999	9	Highland	071 0000
037	000	2		999	9	Hocking	073 0000
038	000	2		999	9	Holmes	075 0000
039	000	2				Huron	077 0000
				093	6	Norwalk	
				999	9	Balance of county	

Vital Statistics Codes						State, County, City, or Country Name	FIPS Codes		
St	Cnty	SMSA	M/NM	City	P/S		St	Cnty	SMSA
36						Ohio	39		
	040	000	2	999	9	Jackson		079	0000
	041	270	1			Jefferson		081	8080
				119	5	Steubenville			
				999	9	Balance of county			
	042	000	2			Knox		083	0000
				083	6	Mount Vernon			
				999	9	Balance of county			
	043	062	1			Lake		085	1680
				041	6	Eastlake			
				078	5	Mentor			
				097	6	Painesville			
				142	6	Wickliffe			
				143	6	Willoughby			
				144	6	Willowick			
				999	9	Balance of county			
	044	121	1			Lawrence		087	3400
				062	6	Ironton			
				999	9	Balance of county			
	045	192	1			Licking		089	5645
				084	5	Newark			
				105	6	Reynoldsburg, part			
				999	9	Balance of county			
	046	000	2			Logan		091	0000
				013	6	Bellefontaine			
				999	9	Balance of county			
	047	160	1			Lorain		093	4440
				003	6	Amherst			
				007	6	Avon Lake			
				043	4	Elyria			
				068	4	Lorain			
				090	6	North Ridgeville			
				113	6	Sheffield Lake			
				133	6	Vermilion, part			
				999	9	Balance of county			
	048	278	1			Lucas		095	8400
				075	6	Maumee			
				095	6	Oregon			
				123	6	Sylvania			
				126	2	Toledo,			
				999	9	Balance of county			
	049	067	1	999	9	Madison		097	1840
	050	304	1			Mahoning		099	9320
				002	6	Alliance, part			
				024	6	Campbell			
				122	6	Struthers			
				149	3	Youngstown, part			
				999	9	Balance of county			
	051	000	2			Marion		101	0000
				073	5	Marion			
				999	9	Balance of county			
	052	062	1			Medina		103	1680
				021	5	Brunswick			
				077	6	Medina			
				134	6	Wadsworth			
				999	9	Balance of county			
	053	000	2	999	9	Meigs		105	0000
	054	000	2	999	9	Mercer		107	0000
	055	073	1			Miami		109	2000
				101	6	Piqua			
				127	6	Troy			
				999	9	Balance of county			
	056	000	2	999	9	Monroe		111	0000
	057	073	1			Montgomery		113	2000
				026	6	Centerville			
				036	3	Dayton, part			
				044	6	Englewood			
				061	5	Huber Heights			
				064	4	Kettering			
				079	6	Miamisburg			
				131	6	Vandalia			
				138	6	West Carrollton			
				999	9	Balance of county			
	058	000	2	999	9	Morgan		115	0000
	059	000	2	999	9	Morrow		117	0000

Vital Statistics Codes					State, County, City, or Country Name	FIPS Codes	
St Cnty	SMSA	M/NM	City	P/S		St Cnty	SMSA
36					Ohio	39	
060	000	2			Muskingum	119	0000
			150	5	Zanesville		
			999	9	Balance of county		
061	000	2			Noble	121	0000
062	278	1			Ottawa	123	8400
063	000	2			Paulding	125	0000
064	000	2			Perry	127	0000
065	067	1			Pickaway	129	1840
			029	6	Circleville		
			999	9	Balance of county		
066	000	2			Pike	131	0000
067	002	1			Portage	133	0080
			063	5	Kent		
			103	6	Ravenna		
			999	9	Balance of county		
068	073	1			Preble	135	2000
069	155	1			Putnam	137	4320
070	168	1			Richland	139	4800
			070	4	Mansfield		
			999	9	Balance of county		
071	000	2			Ross	141	0000
			027	6	Chillicothe		
			999	9	Balance of county		
072	000	2			Sandusky	143	0000
			053	6	Fremont		
			999	9	Balance of county		
073	000	2			Scioto	145	0000
			102	5	Portsmouth		
			999	9	Balance of county		
074	000	2			Seneca	147	0000
			051	6	Fostoria, part		
			125	6	Tiffin		
			999	9	Balance of county		
075	000	2			Shelby	149	0000
			114	6	Sidney		
			999	9	Balance of county		
076	049	1			Stark	151	1320
			002	6	Alliance, part		
			025	4	Canton		
			074	5	Massillon		
			087	6	North Canton		
			999	9	Balance of county		
077	002	1			Summit	153	0080
			001	3	Akron		
			008	5	Barberton		
			035	5	Cuyahoga Falls		
			092	6	Norton		
			120	5	Stow		
			124	6	Tallmadge		
			999	9	Balance of county		
078	304	1			Trumbull	155	9320
			057	6	Girard		
			086	6	Niles		
			135	4	Warren		
			149	3	Youngstown, part		
			999	9	Balance of county		
079	000	2			Tuscarawas	157	0000
			039	6	Dover		
			085	6	New Philadelphia		
			999	9	Balance of county		
080	000	2			Union	159	0000
081	155	1			Van Wert	161	4320
			132	6	Van Wert		
			999	9	Balance of county		
082	000	2			Vinton	163	0000
083	060	1			Warren	165	1640
			052	6	Franklin		
			999	9	Balance of county		
084	206	1			Washington	167	6020
			072	6	Marietta		
			999	9	Balance of county		
085	000	2			Wayne	169	0000
			146	6	Wooster		
			999	9	Balance of county		



Vital Statistics Codes						FIPS Codes	
St	Cnty	SMSA	M/NM	City	P/S	State, County, City, or Country Name	St Cnty SMSA
36						Ohio	39
	086	000	2	999	9	Williams	171 0000
	087	278	1			Wood	173 8400
				016	5	Bowling Green	
				051	6	Fostoria, part	
				100	6	Perrysburg	
				999	9	Balance of county	
	088	000	2	999	9	Wyandot	175 0000

Vital Statistics Codes					State, County, City, or Country Name	FIPS Codes			
St	Cnty	SMSA	M/NM	City	P/S		St	Cnty	SMSA
37						Oklahoma	40		
	001	000	2	999	9	Adair		001	0000
	002	000	2	999	9	Alfalfa		003	0000
	003	000	2	999	9	Atoka		005	0000
	004	000	2	999	9	Beaver		007	0000
	005	000	2	999	9	Beckham		009	0000
	006	000	2	999	9	Blaine		011	0000
	007	000	2			Bryan		013	0000
				011	6	Durant			
				999	9	Balance of county			
	008	000	2	999	9	Caddo		015	0000
	009	199	1			Canadian		017	5880
				013	6	El Reno			
				023	2	Oklahoma City, part			
				033	6	Yukon			
				999	9	Balance of county			
	010	000	2			Carter		019	0000
				003	6	Ardmore			
				999	9	Balance of county			
	011	000	2	999	9	Cherokee		021	0000
	012	000	2	999	9	Choctaw		023	0000
	013	000	2	999	9	Cimarron		025	0000
	014	199	1			Cleveland		027	5880
				020	5	Moore			
				022	4	Norman			
				023	2	Oklahoma City, part			
				999	9	Balance of county			
	015	000	2	999	9	Coal		029	0000
	016	152	1			Comanche		031	4200
				016	4	Lawton			
				999	9	Balance of county			
	017	000	2	999	9	Cotton		033	0000
	018	000	2	999	9	Craig		035	0000
	019	282	1			Creek		037	8560
				027	6	Sapulpa			
				999	9	Balance of county			
	020	000	2	999	9	Custer		039	0000
	021	000	2	999	9	Delaware		041	0000
	022	000	2	999	9	Dewey		043	0000
	023	000	2	999	9	Ellis		045	0000
	024	085	1			Garfield		047	2340
				014	4	Enid			
				999	9	Balance of county			
	025	000	2	999	9	Garvin		049	0000
	026	000	2			Grady		051	0000
				007	6	Chickasha			
				999	9	Balance of county			
	027	000	2	999	9	Grant		053	0000
	028	000	2	999	9	Greer		055	0000
	029	000	2	999	9	Harmon		057	0000
	030	000	2	999	9	Harper		059	0000
	031	000	2	999	9	Haskell		061	0000
	032	000	2	999	9	Hughes		063	0000
	033	000	2			Jackson		065	0000
				002	6	Altus			
				999	9	Balance of county			
	034	000	2	999	9	Jefferson		067	0000
	035	000	2	999	9	Johnston		069	0000
	036	000	2			Kay		071	0000
				025	5	Ponca City			
				999	9	Balance of county			
	037	000	2	999	9	Kingfisher		073	0000
	038	000	2	999	9	Kiowa		075	0000
	039	000	2	999	9	Latimer		077	0000
	040	098	1	999	9	Le Flore		079	2720
	041	000	2	999	9	Lincoln		081	0000
	042	000	2			Logan		083	0000
				015	6	Guthrie			
				999	9	Balance of county			
	043	000	2	999	9	Love		085	0000
	044	199	1			McClain		087	5880
				023	2	Oklahoma City, part			
				999	9	Balance of county			
	045	000	2	999	9	McCurtain		089	0000
	046	000	2	999	9	McIntosh		091	0000

Vital Statistics Codes					FIPS Codes		
St Cnty	SMSA	M/NM	City	P/S	State, County, City, or Country Name	St Cnty	SMSA
37					Oklahoma	40	
	047	000	2	999	9 Major	093	0000
	048	000	2	999	9 Marshall	095	0000
	049	282	1	999	9 Mayes	097	8560
	050	000	2	999	9 Murray	099	0000
	051	000	2		Muskogee	101	0000
				021	5 Muskogee		
				999	9 Balance of county		
	052	000	2	999	9 Noble	103	0000
	053	000	2	999	9 Nowata	105	0000
	054	000	2	999	9 Okfuskee	107	0000
	055	199	1		Oklahoma	109	5880
				005	6 Bethany		
				009	5 Del City		
				012	5 Edmond		
				019	5 Midwest City		
				023	2 Oklahoma City, part		
				030	6 The Village		
				999	9 Balance of county		
	056	000	2		Okmulgee	111	0000
				024	6 Okmulgee		
				999	9 Balance of county		
	057	282	1		Osage	113	8560
				004	5 Bartlesville, part		
				026	6 Sand Springs, part		
				031	2 Tulsa, part		
				999	9 Balance of county		
	058	000	2		Ottawa	115	0000
				018	6 Miami		
				999	9 Balance of county		
	059	000	2	999	9 Pawnee	117	0000
	060	000	2		Payne	119	0000
				029	5 Stillwater		
				999	9 Balance of county		
	061	000	2		Pittsburg	121	0000
				017	6 McAlester		
				999	9 Balance of county		
	062	000	2		Pontotoc	123	0000
				001	6 Ada		
				999	9 Balance of county		
	063	199	1		Pottawatomie	125	5880
				023	2 Oklahoma City, part		
				028	5 Shawnee		
				999	9 Balance of county		
	064	000	2	999	9 Pushmataha	127	0000
	065	000	2	999	9 Roger Mills	129	0000
	066	282	1		Rogers	131	8560
				008	6 Claremore		
				999	9 Balance of county		
	067	000	2	999	9 Seminole	133	0000
	068	098	1	999	9 Sequoyah	135	2720
	069	000	2		Stephens	137	0000
				010	6 Duncan		
				999	9 Balance of county		
	070	000	2	999	9 Texas	139	0000
	071	000	2	999	9 Tillman	141	0000
	072	282	1		Tulsa	143	8560
				006	5 Broken Arrow, part		
				026	6 Sand Springs, part		
				031	2 Tulsa, part		
				999	9 Balance of county		
	073	282	1		Wagoner	145	8560
				006	5 Broken Arrow, part		
				999	9 Balance of county		
	074	000	2		Washington	147	0000
				004	5 Bartlesville, part		
				999	9 Balance of county		
	075	000	2	999	9 Washita	149	0000
	076	000	2	999	9 Woods	151	0000
	077	000	2		Woodward	153	0000
				032	6 Woodward		
				999	9 Balance of county		

Vital Statistics Codes					State, County, City, or Country Name		FIPS Codes		
St	Cnty	SMSA	M/NM	City	P/S		St	Cnty	SMSA
38						Oregon	41		
	001	000	2	999	9	Baker		001	0000
	002	000	2			Benton		003	0000
				001	5	Albany, part			
				007	5	Corvallis			
				999	9	Balance of county			
	003	218	1			Clackamas		005	6440
				015	6	Lake Oswego, part			
				019	6	Milwaukie, part			
				021	6	Oregon City			
				023	2	Portland, part			
				028	6	West Linn			
				999	9	Balance of county			
	004	000	2	999	9	Clatsop		007	0000
	005	000	2	999	9	Columbia		009	0000
	006	000	2			Coos		011	0000
				006	6	Coos Bay			
				999	9	Balance of county			
	007	000	2	999	9	Crook		013	0000
	008	000	2	999	9	Curry		015	0000
	009	000	2			Deschutes		017	0000
				004	6	Bend			
				999	9	Balance of county			
	010	000	2			Douglas		019	0000
				024	6	Roseburg			
				999	9	Balance of county			
	011	000	2	999	9	Gilliam		021	0000
	012	000	2	999	9	Grant		023	0000
	013	000	2	999	9	Harney		025	0000
	014	000	2	999	9	Hood River		027	0000
	015	170	1			Jackson		029	4890
				002	6	Ashland			
				018	5	Medford			
				999	9	Balance of county			
	016	000	2	999	9	Jefferson		031	0000
	017	000	2			Josephine		033	0000
				010	6	Grants Pass			
				999	9	Balance of county			
	018	000	2			Klamath		035	0000
				013	6	Klamath Falls			
				999	9	Balance of county			
	019	000	2	999	9	Lake		037	0000
	020	087	1			Lane		039	2400
				008	3	Eugene			
				026	5	Springfield			
				999	9	Balance of county			
	021	000	2	999	9	Lincoln		041	0000
	022	000	2			Linn		043	0000
				001	5	Albany, part			
				016	6	Lebanon			
				999	9	Balance of county			
	023	000	2	999	9	Malheur		045	0000
	024	242	1			Marion		047	7080
				025	4	Salem, part			
				029	6	Woodburn			
				999	9	Balance of county			
	025	000	2	999	9	Morrow		049	0000
	026	218	1			Multnomah		051	6440
				011	5	Gresham			
				015	6	Lake Oswego, part			
				019	6	Milwaukie, part			
				023	2	Portland, part			
				999	9	Balance of county			
	027	242	1			Polk		053	7080
				025	4	Salem, part			
				999	9	Balance of county			
	028	000	2	999	9	Sherman		055	0000
	029	000	2	999	9	Tillamook		057	0000
	030	000	2			Umatilla		059	0000
				022	6	Pendleton			
				999	9	Balance of county			
	031	000	2			Union		061	0000
				014	6	La Grande			
				999	9	Balance of county			
	032	000	2	999	9	Wallowa		063	0000

Vital Statistics Codes						FIPS Codes	
St Cnty	SMSA	M/NM	City	P/S	State, County, City, or Country Name	St Cnty	SMSA
38					Oregon	41	
	033	000	2		Wasco		065 0000
				005 6	City of the Dalles		
				999 9	Balance of county		
	034	218	1		Washington		067 6440
				003 5	Beaverton		
				009 6	Forest Grove		
				012 5	Hillsboro		
				015 6	Lake Oswego, part		
				023 2	Portland, part		
				027 6	Tigard		
				999 9	Balance of county		
	035	000	2	999 9	Wheeler		069 0000
	036	000	2		Yamhill		071 0000
				017 6	McMinnville		
				020 6	Newberg		
				999 9	Balance of county		

Vital Statistics Codes					State, County, City, or Country Name	FIPS Codes		
St Cnty	SMSA	M/NM	City	P/S		St Cnty	SMSA	
39					Pennsylvania	42		
	001	303	1	999	9 Adams			001 9280
	002	215	1		Allegheny			003 6280
				006	6 Baldwin			
				008	6 Bellevue			
				011	5 Bethel Park			
				015	6 Brentwood			
				022	6 Carnegie			
				023	6 Castle Shannon			
				027	6 Clairton			
				033	6 Dormont			
				035	6 Duquesne			
				039	6 Elizabeth township			
				047	6 Harrison township			
				069	5 McCandless township			
				070	5 McKeesport			
				079	5 Monroeville			
				080	5 Mount Lebanon township			
				082	6 Munhall			
				092	6 North Versailles township			
				095	4 Penn Hills township			
				098	2 Pittsburgh			
				099	5 Plum			
				106	5 Ross township			
				108	6 Scott township			
				110	5 Shaler township			
				113	6 South Park township			
				122	6 Swissvale			
				131	6 Upper St. Clair township			
				138	5 West Mifflin			
				140	6 Whitehall			
				144	6 Wilkinsburg			
				999	9 Balance of county			
	003	000	2	999	9 Armstrong			005 0000
	004	215	1		Beaver			007 6280
				002	6 Aliquippa			
				007	6 Beaver Falls			
				999	9 Balance of county			
	005	000	2	999	9 Bedford			009 0000
	006	226	1		Berks			011 6680
				081	6 Muhlenberg township			
				104	4 Reading			
				999	9 Balance of county			
	007	008	1		Blair			013 0280
				004	4 Altoona			
				999	9 Balance of county			
	008	000	2	999	9 Bradford			015 0000
	009	212	1		Bucks			017 6160
				009	4 Bensalem township			
				016	6 Bristol			
				017	4 Bristol township			
				043	5 Falls township			
				068	6 Lower Southampton township			
				075	5 Middletown township			
				090	5 Northampton township			
				132	6 Upper Southampton township			
				133	5 Warminster township			
				999	9 Balance of county			
	010	000	2		Butler			019 0000
				018	6 Butler			
				999	9 Balance of county			
	011	132	1		Cambria			021 3680
				054	5 Johnstown			
				999	9 Balance of county			
	012	000	2	999	9 Cameron			023 0000
	013	007	1	999	9 Carbon			025 0240
	014	269	1		Centre			027 8050
				118	5 State College			
				999	9 Balance of county			
	015	212	1		Chester			029 6160
				028	6 Coatesville			
				097	6 Phoenixville			
				124	6 Tredyffrin township			
				136	6 West Chester			
				137	6 West Goshen township			

Vital Statistics Codes					State, County, City, or Country Name	FIPS Codes		
St Cnty	SMSA	M/NM	City	P/S		St Cnty	SMSA	
39					Pennsylvania	42		
			999	9	Balance of county			
016	000	2	999	9	Clarion	031	0000	
017	000	2	999	9	Clearfield	033	0000	
018	000	2	999	9	Clinton	035	0000	
019	000	2			Columbia	037	0000	
			010	6	Berwick			
			013	6	Bloomsburg			
			999	9	Balance of county			
020	000	2			Crawford	039	0000	
			073	6	Meadville			
			999	9	Balance of county			
021	116	1			Cumberland	041	3240	
			021	6	Carlisle			
			038	6	East Pennsboro township			
			062	6	Lower Allen township			
			999	9	Balance of county			
022	116	1			Dauphin	043	3240	
			046	4	Harrisburg			
			066	5	Lower Paxton township			
			074	6	Middletown			
			120	6	Susquehanna township			
			121	6	Swatara township			
			999	9	Balance of county			
023	212	1			Delaware	045	6160	
			005	6	Aston township			
			026	5	Chester			
			031	6	Darby			
			032	6	Darby township			
			049	4	Haverford township			
			059	6	Lansdowne			
			072	6	Marple township			
			076	6	Middletown township			
			085	6	Nether Providence township			
			088	6	Newtown township			
			103	5	Radnor township			
			105	5	Ridley township			
			115	5	Springfield township			
			126	6	Upper Chichester township			
			127	4	Upper Darby township			
			146	6	Yeadon			
			999	9	Balance of county			
024	000	2	999	9	Elk	047	0000	
025	086	1			Erie	049	2360	
			042	3	Erie			
			077	5	Millcreek township			
			999	9	Balance of county			
026	000	2			Fayette	051	0000	
			030	6	Connellsville			
			125	6	Uniontown			
			999	9	Balance of county			
027	000	2	999	9	Forest	053	0000	
028	000	2			Franklin	055	0000	
			024	6	Chambersburg			
			999	9	Balance of county			
029	000	2	999	9	Fulton	057	0000	
030	000	2	999	9	Greene	059	0000	
031	000	2	999	9	Huntingdon	061	0000	
032	000	2			Indiana	063	0000	
			052	6	Indiana			
			999	9	Balance of county			
033	000	2	999	9	Jefferson	065	0000	
034	000	2	999	9	Juniata	067	0000	
035	196	1			Lackawanna	069	5745	
			020	6	Carbondale			
			034	6	Dunmore			
			109	4	Scranton			
			999	9	Balance of county			
036	146	1			Lancaster	071	4000	
			029	6	Columbia			
			041	6	Ephrata			
			056	4	Lancaster			
			057	6	Lancaster township			
			071	5	Manheim township			
			999	9	Balance of county			

Vital Statistics Codes						FIPS Codes	
St Cnty	SMSA	M/NM	City	P/S	State, County, City, or Country Name	St Cnty	SMSA
39					Pennsylvania	42	
037	000	2			Lawrence	073	0000
			086	5	New Castle		
			999	9	Balance of county		
038	000	2			Lebanon	075	0000
			061	5	Lebanon		
			999	9	Balance of county		
039	007	1			Lehigh	077	0240
			003	3	Allentown		
			012	4	Bethlehem, part		
			040	6	Emmaus		
			107	6	Salisbury township		
			141	6	Whitehall township		
			999	9	Balance of county		
040	196	1			Luzerne	079	5745
			050	5	Hazleton		
			055	6	Kingston		
			084	6	Nanticoke		
			143	4	Wilkes-Barre		
			999	9	Balance of county		
041	298	1			Lycoming	081	9140
			145	5	Williamsport		
			999	9	Balance of county		
042	000	2			McKean	083	0000
			014	6	Bradford		
			999	9	Balance of county		
043	257	1			Mercer	085	7610
			112	6	Sharon		
			999	9	Balance of county		
044	000	2			Mifflin	087	0000
045	196	1			Monroe	089	5745
046	212	1			Montgomery	091	6160
			001	4	Abington township		
			025	5	Cheltenham township		
			036	6	East Norriton township		
			048	6	Hatfield township		
			058	6	Lansdale		
			064	4	Lower Merion township		
			065	6	Lower Moreland township		
			067	6	Lower Providence township		
			089	5	Norristown		
			100	6	Plymouth township		
			101	6	Pottstown		
			116	5	Springfield township		
			123	6	Towamencin township		
			128	6	Upper Dublin township		
			129	5	Upper Merion township		
			130	5	Upper Moreland township		
			139	6	West Norriton township		
			142	6	Whitemarsh township		
			999	9	Balance of county		
047	000	2			Montour	093	0000
048	007	1			Northampton	095	0240
			012	4	Bethlehem, part		
			037	5	Easton		
			094	6	Palmer township		
			999	9	Balance of county		
049	000	2			Northumberland	097	0000
			111	6	Shamokin		
			119	6	Sunbury		
			999	9	Balance of county		
050	116	1			Perry	099	3240
051	212	1			Philadelphia, coext. with Philadelphia city	101	6160
052	000	2			Pike	103	0000
053	000	2			Potter	105	0000
054	000	2			Schuylkill	107	0000
			102	6	Pottsville		
			999	9	Balance of county		
055	000	2			Snyder	109	0000
056	132	1			Somerset	111	3680
057	000	2			Sullivan	113	0000
058	034	1			Susquehanna	115	0960
059	000	2			Tioga	117	0000
060	000	2			Union	119	0000
061	000	2			Venango	121	0000
			093	6	Oil City		



Vital Statistics Codes							FIPS Codes	
St Cnty	SMSA	M/NM	City	P/S	State, County, City, or Country Name	St Cnty	SMSA	
39					Pennsylvania	42		
			999	9	Balance of county			
062	000	2			Warren	123	0000	
			134	6	Warren			
			999	9	Balance of county			
063	215	1			Washington	125	6280	
			019	6	Canonsburg			
			135	6	Washington			
			999	9	Balance of county			
064	000	2	999	9	Wayne	127	0000	
065	215	1			Westmoreland	129	6280	
			044	6	Greensburg			
			051	5	Hempfield township			
			053	6	Jeannette			
			060	6	Latrobe			
			063	6	Lower Burrell			
			078	6	Monessen			
			083	6	Municipality of Murrysville			
			087	6	New Kensington			
			091	5	North Huntingdon township			
			999	9	Balance of county			
066	000	2	999	9	Wyoming	131	0000	
067	303	1			York	133	9280	
			045	6	Hanover			
			114	6	Springettsbury township			
			117	6	Spring Garden township			
			147	5	York			
			999	9	Balance of county			

Vital Statistics Codes						FIPS Codes	
St	Cnty	SMSA	M/NM	City	P/S	State, County, City, or Country Name	St Cnty SMSA
40						Rhode Island	
	001	221	1			Bristol	44 001 6483
				001	6	Barrington town	
				002	6	Bristol town	
				014	6	Warren town	
				999	9	Balance of county	
	002	221	1			Kent	003 6483
				004	5	Coventry town	
				015	4	Warwick	
				016	5	West Warwick town	
				999	9	Balance of county	
	003	000	2			Newport	005 0000
				009	6	Middletown town	
				010	5	Newport	
				999	9	Balance of county	
	004	221	1			Providence	007 6483
				003	6	Central Falls	
				005	4	Cranston	
				006	5	Cumberland town	
				007	4	East Providence	
				008	6	Johnston town	
				011	5	North Providence town	
				012	4	Pawtucket	
				013	3	Providence	
				017	5	Woonsocket	
				999	9	Balance of county	
	005	221	1	999	9	Washington	009 6483

Vital Statistics Codes					State, County, City, or Country Name	FIPS Codes			
St	Cnty	MSA	M/NM	City	P/S		St	Cnty	MSA
41						South Carolina	45		
	001	000	2	999	9	Abbeville		001	0000
	002	021	1			Aiken		003	0600
				001	6	Aiken			
				019	6	North Augusta			
				999	9	Balance of county			
	003	000	2	999	9	Allendale		005	0000
	004	013	1			Anderson		007	0405
				002	5	Anderson			
				999	9	Balance of county			
	005	000	2	999	9	Bamberg		009	0000
	006	000	2	999	9	Barnwell		011	0000
	007	000	2	999	9	Beaufort		013	0000
	008	053	1			Berkeley		015	1440
				011	6	Goose Creek			
				015	6	Hanahan			
				020	4	North Charleston, part			
				999	9	Balance of county			
	009	000	2	999	9	Calhoun		017	0000
	010	053	1			Charleston		019	1440
				004	4	Charleston			
				017	6	Mount Pleasant			
				020	4	North Charleston, part			
				999	9	Balance of county			
	011	000	2			Cherokee		021	0000
				009	6	Gaffney			
				999	9	Balance of county			
	012	000	2	999	9	Chester		023	0000
	013	000	2	999	9	Chesterfield		025	0000
	014	000	2	999	9	Clarendon		027	0000
	015	000	2	999	9	Colleton		029	0000
	016	000	2	999	9	Darlington		031	0000
	017	000	2	999	9	Dillon		033	0000
	018	053	1	999	9	Dorchester		035	1440
	019	000	2	999	9	Edgefield		037	0000
	020	000	2	999	9	Fairfield		039	0000
	021	094	1			Florence		041	2655
				008	5	Florence			
				999	9	Balance of county			
	022	000	2			Georgetown		043	0000
				010	6	Georgetown			
				999	9	Balance of county			
	023	113	1			Greenville		045	3160
				012	4	Greenville			
				014	6	Greer, part			
				999	9	Balance of county			
	024	000	2			Greenwood		047	0000
				013	6	Greenwood			
				999	9	Balance of county			
	025	000	2	999	9	Hampton		049	0000
	026	000	2			Horry		051	0000
				006	6	Conway			
				018	6	Myrtle Beach			
				999	9	Balance of county			
	027	000	2	999	9	Jasper		053	0000
	028	000	2	999	9	Kershaw		055	0000
	029	000	2	999	9	Lancaster		057	0000
	030	000	2			Laurens		059	0000
				016	6	Laurens			
				999	9	Balance of county			
	031	000	2	999	9	Lee		061	0000
	032	065	1			Lexington		063	1760
				003	6	Cayce			
				026	6	West Columbia			
				999	9	Balance of county			
	033	000	2	999	9	McCormick		065	0000
	034	000	2	999	9	Marion		067	0000
	035	000	2	999	9	Marlboro		069	0000
	036	000	2	999	9	Newberry		071	0000
	037	000	2	999	9	Oconee		073	0000
	038	000	2			Orangeburg		075	0000
				021	6	Orangeburg			
				999	9	Balance of county			
	039	113	1			Pickens		077	3160
				007	6	Easley			

Vital Statistics Codes					FIPS Codes	
St Cnty	SMSA	M/NM	City	P/S	State, County, City, or Country Name	St Cnty SMSA
41					South Carolina	45
			999	9	Balance of county	
040	065	1			Richland	079 1760
			005	3	Columbia	
			999	9	Balance of county	
041	000	2	999	9	Saluda	081 0000
042	113	1			Spartanburg	083 3160
			014	6	Greer, part	
			023	5	Spartanburg	
			999	9	Balance of county	
043	000	2			Sumter	085 0000
			024	6	Sumter	
			999	9	Balance of county	
044	000	2			Union	087 0000
			025	6	Union	
			999	9	Balance of county	
045	000	2	999	9	Williamsburg	089 0000
046	236	1			York	091 6885
			022	5	Rock Hill	
			999	9	Balance of county	

Vital Statistics Codes						FIPS Codes	
St	Cnty	SMSA	M/NM	City	P/S	State, County, City, or Country Name	St Cnty SMSA
42						South Dakota	46
	001	000	2	999	9	Aurora	003 0000
	002	000	2			Beadle	005 0000
				003	6	Huron	
				999	9	Balance of county	
	003	000	2	999	9	Bennett	007 0000
	004	000	2	999	9	Bon Homme	009 0000
	005	000	2			Brookings	011 0000
				002	6	Brookings	
				999	9	Balance of county	
	006	000	2			Brown	013 0000
				001	5	Aberdeen	
				999	9	Balance of county	
	007	000	2	999	9	Brule	015 0000
	008	000	2	999	9	Buffalo	017 0000
	009	000	2	999	9	Butte	019 0000
	010	000	2	999	9	Campbell	021 0000
	011	000	2	999	9	Charles Mix	023 0000
	012	000	2	999	9	Clark	025 0000
	013	000	2			Clay	027 0000
				008	6	Vermillion	
				999	9	Balance of county	
	014	000	2			Codington	029 0000
				009	6	Watertown	
				999	9	Balance of county	
	015	000	2	999	9	Corson	031 0000
	016	000	2	999	9	Custer	033 0000
	017	000	2			Davison	035 0000
				004	6	Mitchell	
				999	9	Balance of county	
	018	000	2	999	9	Day	037 0000
	019	000	2	999	9	Deuel	039 0000
	020	000	2	999	9	Dewey	041 0000
	021	000	2	999	9	Douglas	043 0000
	022	000	2	999	9	Edmunds	045 0000
	023	000	2	999	9	Fall River	047 0000
	024	000	2	999	9	Faulk	049 0000
	025	000	2	999	9	Grant	051 0000
	026	000	2	999	9	Gregory	053 0000
	027	000	2	999	9	Haakon	055 0000
	028	000	2	999	9	Hamlin	057 0000
	029	000	2	999	9	Hand	059 0000
	030	000	2	999	9	Hanson	061 0000
	031	000	2	999	9	Harding	063 0000
	032	000	2			Hughes	065 0000
				005	6	Pierre	
				999	9	Balance of county	
	033	000	2	999	9	Hutchinson	067 0000
	034	000	2	999	9	Hyde	069 0000
	035	000	2	999	9	Jackson	071 0000
	036	000	2	999	9	Jerauld	073 0000
	037	000	2	999	9	Jones	075 0000
	038	000	2	999	9	Kingsbury	077 0000
	039	000	2	999	9	Lake	079 0000
	040	000	2	999	9	Lawrence	081 0000
	041	000	2			Lincoln	083 0000
				007	4	Sioux Falls, part	
				999	9	Balance of county	
	042	000	2	999	9	Lyman	085 0000
	043	000	2	999	9	McCook	087 0000
	044	000	2	999	9	McPherson	089 0000
	045	000	2	999	9	Marshall	091 0000
	046	000	2	999	9	Meade	093 0000
	047	000	2	999	9	Mellette	095 0000
	048	000	2	999	9	Miner	097 0000
	049	262	1			Minnehaha	099 7760
				007	4	Sioux Falls, part	
				999	9	Balance of county	
	050	000	2	999	9	Moody	101 0000
	051	000	2			Pennington	103 0000
				006	5	Rapid City	
				999	9	Balance of county	
	052	000	2	999	9	Perkins	105 0000
	053	000	2	999	9	Potter	107 0000
	054	000	2	999	9	Roberts	109 0000

Vital Statistics Codes						FIPS Codes	
St	Cnty	SMSA	M/NM	City	P/S	State, County, City, or Country Name	St Cnty SMSA
42						South Dakota	46
	055	000	2	999	9	Sanborn	111 0000
	056	000	2	999	9	Shannon	113 0000
	057	000	2	999	9	Spink	115 0000
	058	000	2	999	9	Stanley	117 0000
	059	000	2	999	9	Sully	119 0000
	060	000	2	999	9	Todd	121 0000
	061	000	2	999	9	Tripp	123 0000
	062	000	2	999	9	Turner	125 0000
	063	000	2	999	9	Union	127 0000
	064	000	2	999	9	Walworth	129 0000
	065	000	2			Yankton	135 0000
				010	6	Yankton	
				999	9	Balance of county	
	066	000	2	999	9	Ziebach	137 0000

Vital Statistics Codes						FIPS Codes	
St	Cnty	SMSA	M/NM	City	P/S	State, County, City, or Country Name	St Cnty SMSA
43						Tennessee	47
	001	139	1			Anderson	001 3840
				031	5	Oak Ridge, part	
				999	9	Balance of county	
	002	000	2			Bedford	003 0000
				034	6	Shelbyville	
				999	9	Balance of county	
	003	000	2			Benton	005 0000
	004	000	2			Bledsoe	007 0000
	005	139	1			Blount	009 3840
				025	6	Maryville	
				999	9	Balance of county	
	006	000	2			Bradley	011 0000
				006	5	Cleveland	
				999	9	Balance of county	
	007	000	2			Campbell	013 0000
	008	000	2			Cannon	015 0000
	009	000	2			Carroll	017 0000
	010	131	1			Carter	019 3660
				011	6	Elizabethton	
				019	5	Johnson City, part	
				999	9	Balance of county	
	011	183	1			Cheatham	021 5360
	012	000	2			Chester	023 0000
	013	000	2			Claiborne	025 0000
	014	000	2			Clay	027 0000
	015	000	2			Cocke	029 0000
	016	000	2			Coffee	031 0000
				036	6	Tullahoma, part	
				999	9	Balance of county	
	017	000	2			Crockett	033 0000
	018	000	2			Cumberland	035 0000
	019	183	1			Davidson	037 5360
				030	2	Nashville-Davidson	
				999	9	Balance of county	
	020	000	2			Decatur	039 0000
	021	000	2			De Kalb	041 0000
	022	183	1			Dickson	043 5360
	023	000	2			Dyer	045 0000
				009	6	Dyersburg	
				999	9	Balance of county	
	024	000	2			Fayette	047 0000
	025	000	2			Fentress	049 0000
	026	000	2			Franklin	051 0000
				036	6	Tullahoma, part	
				999	9	Balance of county	
	027	000	2			Gibson	053 0000
				017	6	Humboldt	
				999	9	Balance of county	
	028	000	2			Giles	055 0000
	029	000	2			Grainger	057 0000
	030	000	2			Greene	059 0000
				015	6	Greeneville	
				999	9	Balance of county	
	031	000	2			Grundy	061 0000
	032	000	2			Hamblen	063 0000
				028	6	Morristown	
				999	9	Balance of county	
	033	057	1			Hamilton	065 1560
				004	3	Chattanooga	
				010	6	East Ridge	
				033	6	Red Bank	
				999	9	Balance of county	
	034	000	2			Hancock	067 0000
	035	000	2			Hardeman	069 0000
	036	000	2			Hardin	071 0000
	037	131	1			Hawkins	073 3660
				020	5	Kingsport, part	
				999	9	Balance of county	
	038	000	2			Haywood	075 0000
	039	000	2			Henderson	077 0000
	040	000	2			Henry	079 0000
				032	6	Paris	
				999	9	Balance of county	
	041	000	2			Hickman	081 0000

Vital Statistics Codes						FIPS Codes			
St	Cnty	SMSA	M/NM	City	P/S	State, County, City, or Country Name	St	Cnty	SMSA
43						Tennessee	47		
	042	000	2	999	9	Houston		083	0000
	043	000	2	999	9	Humphreys		085	0000
	044	000	2	999	9	Jackson		087	0000
	045	000	2	999	9	Jefferson		089	0000
	046	000	2	999	9	Johnson		091	0000
	047	139	1			Knox		093	3840
				021	3	Knoxville			
				999	9	Balance of county			
	048	000	2	999	9	Lake		095	0000
	049	000	2	999	9	Lauderdale		097	0000
	050	000	2			Lawrence		099	0000
				022	6	Lawrenceburg			
				999	9	Balance of county			
	051	000	2	999	9	Lewis		101	0000
	052	000	2	999	9	Lincoln		103	0000
	053	000	2	999	9	Loudon		105	0000
	054	000	2			McMinn		107	0000
				001	6	Athens			
				999	9	Balance of county			
	055	000	2	999	9	McNairy		109	0000
	056	000	2	999	9	Macon		111	0000
	057	000	2			Madison		113	0000
				018	5	Jackson			
				999	9	Balance of county			
	058	057	1	999	9	Marion		115	1560
	059	000	2	999	9	Marshall		117	0000
	060	000	2			Maury		119	0000
				007	5	Columbia			
				999	9	Balance of county			
	061	000	2	999	9	Meigs		121	0000
	062	000	2	999	9	Monroe		123	0000
	063	061	1			Montgomery		125	1660
				005	4	Clarksville			
				999	9	Balance of county			
	064	000	2	999	9	Moore		127	0000
	065	000	2	999	9	Morgan		129	0000
	066	000	2			Obion		131	0000
				037	6	Union City			
				999	9	Balance of county			
	067	000	2	999	9	Overton		133	0000
	068	000	2	999	9	Perry		135	0000
	069	000	2	999	9	Pickett		137	0000
	070	000	2	999	9	Polk		139	0000
	071	000	2			Putnam		141	0000
				008	6	Cookeville			
				999	9	Balance of county			
	072	000	2	999	9	Rhea		143	0000
	073	000	2			Roane		145	0000
				031	5	Oak Ridge, part			
				999	9	Balance of county			
	074	183	1			Robertson		147	5360
				035	6	Springfield			
				999	9	Balance of county			
	075	183	1			Rutherford		149	5360
				029	5	Murfreesboro			
				999	9	Balance of county			
	076	000	2	999	9	Scott		151	0000
	077	057	1	999	9	Sequatchie		153	1560
	078	000	2	999	9	Sevier		155	0000
	079	172	1			Shelby		157	4920
				002	6	Bartlett			
				014	6	Germantown			
				026	1	Memphis			
				027	6	Millington			
				999	9	Balance of county			
	080	000	2	999	9	Smith		159	0000
	081	000	2	999	9	Stewart		161	0000
	082	131	1			Sullivan		163	3660
				003	6	Bristol			
				020	5	Kingsport, part			
				999	9	Balance of county			
	083	183	1			Sumner		165	5360
				013	6	Gallatin			
				016	5	Hendersonville			



Vital Statistics Codes						FIPS Codes	
St	Cnty	SMSA	M/NM	City	P/S	State, County, City, or Country Name	St Cnty SMSA
43						Tennessee	47
				999	9	Balance of county	
084	172	1		999	9	Tipton	167 4920
085	000	2		999	9	Trousdale	169 0000
086	131	1		999	9	Unicoi	171 3660
087	139	1		999	9	Union	173 3840
088	000	2		999	9	Van Buren	175 0000
089	000	2				Warren	177 0000
				024	6	McMinnville	
				999	9	Balance of county	
090	131	1				Washington	179 3660
				019	5	Johnson City, part	
				999	9	Balance of county	
091	000	2		999	9	Wayne	181 0000
092	000	2		999	9	Weakley	183 0000
093	000	2		999	9	White	185 0000
094	183	1				Williamson	187 5360
				012	6	Franklin	
				999	9	Balance of county	
095	183	1				Wilson	189 5360
				023	6	Lebanon	
				999	9	Balance of county	

Vital Statistics Codes					State, County, City, or Country Name		FIPS Codes		
St	Cnty	SMSA	M/NM	City	P/S		St	Cnty	SMSA
44						Texas	48		
	001	000	2			Anderson		001	0000
				103	6	Palestine			
				999	9	Balance of county			
	002	000	2			Andrews		003	0000
				005	6	Andrews			
				999	9	Balance of county			
	003	000	2			Angelina		005	0000
				086	5	Lufkin			
				999	9	Balance of county			
	004	000	2			Aransas		007	0000
	005	000	2			Archer		009	0000
				151	4	Wichita Falls, part			
				999	9	Balance of county			
	006	000	2			Armstrong		011	0000
	007	000	2			Atascosa		013	0000
	008	000	2			Austin		015	0000
	009	000	2			Bailey		017	0000
	010	000	2			Bandera		019	0000
	011	000	2			Bastrop		021	0000
	012	000	2			Baylor		023	0000
	013	000	2			Bee		025	0000
				015	6	Beeville			
				999	9	Balance of county			
	014	138	1			Bell		027	3810
				017	6	Belton			
				073	5	Killeen			
				132	5	Temple			
				999	9	Balance of county			
	015	247	1			Bexar		029	7240
				121	1	San Antonio			
				138	6	Universal City			
				999	9	Balance of county			
	016	000	2			Blanco		031	0000
	017	000	2			Borden		033	0000
	018	000	2			Bosque		035	0000
	019	277	1			Bowie		037	8360
				134	5	Texarkana			
				999	9	Balance of county			
	020	120	1			Brazoria		039	3360
				003	6	Alvin			
				006	6	Angleton			
				053	6	Freeport			
				075	6	Lake Jackson			
				107	6	Pearland, part			
				999	9	Balance of county			
	021	045	1			Brazos		041	1260
				025	5	Bryan			
				031	5	College Station			
				999	9	Balance of county			
	022	000	2			Brewster		043	0000
	023	000	2			Briscoe		045	0000
	024	000	2			Brooks		047	0000
	025	000	2			Brown		049	0000
				024	6	Brownwood			
				999	9	Balance of county			
	026	000	2			Burleson		051	0000
	027	000	2			Burnet		053	0000
	028	000	2			Caldwell		055	0000
	029	000	2			Calhoun		057	0000
				114	6	Port Lavaca			
				999	9	Balance of county			
	030	001	1			Callahan		059	0040
	031	044	1			Cameron		061	1240
				023	4	Brownsville			
				063	5	Harlingen			
				122	6	San Benito			
				999	9	Balance of county			
	032	000	2			Camp		063	0000
	033	000	2			Carson		065	0000
	034	000	2			Cass		067	0000
	035	000	2			Castro		069	0000
	036	000	2			Chambers		071	0000
				012	4	Baytown, part			
				999	9	Balance of county			

Vital Statistics Codes						FIPS Codes	
St	Cnty	SMSA	M/NM	City	P/S	State, County, City, or Country Name	St Cnty SMSA
44						Texas	48
	037	000	2			Cherokee	073 0000
				070	6	Jacksonville	
				999	9	Balance of county	
	038	000	2	999	9	Childress	075 0000
	039	297	1	999	9	Clay	077 9080
	040	000	2	999	9	Cochran	079 0000
	041	000	2	999	9	Coke	081 0000
	042	000	2	999	9	Coleman	083 0000
	043	070	1			Collin	085 1920
				029	5	Carrollton, part	
				036	1	Dallas, part	
				057	3	Garland, part	
				088	6	McKinney	
				111	4	Plano, part	
				116	4	Richardson, part	
				999	9	Balance of county	
	044	000	2	999	9	Collingsworth	087 0000
	045	000	2	999	9	Colorado	089 0000
	046	247	1			Comal	091 7240
				099	6	New Braunfels, part	
				999	9	Balance of county	
	047	000	2	999	9	Comanche	093 0000
	048	000	2	999	9	Concho	095 0000
	049	000	2			Cooke	097 0000
				055	6	Gainesville	
				999	9	Balance of county	
	050	138	1			Coryell	099 3810
				033	6	Copperas Cove	
				999	9	Balance of county	
	051	000	2	999	9	Cottle	101 0000
	052	000	2	999	9	Crane	103 0000
	053	000	2	999	9	Crockett	105 0000
	054	000	2	999	9	Crosby	107 0000
	055	000	2	999	9	Culberson	109 0000
	056	000	2	999	9	Dallam	111 0000
	057	070	1			Dallas	113 1920
				010	6	Balch Springs	
				029	5	Carrollton, part	
				036	1	Dallas, part	
				041	6	De Soto	
				043	5	Duncanville	
				050	6	Farmers Branch	
				057	3	Garland, part	
				058	4	Grand Prairie, part	
				059	6	Grapevine, part	
				069	3	Irving	
				078	6	Lancaster	
				091	4	Mesquite	
				116	4	Richardson, part	
				139	6	University Park	
				999	9	Balance of county	
	058	000	2			Dawson	115 0000
				077	6	Lamesa	
				999	9	Balance of county	
	059	000	2			Deaf Smith	117 0000
				065	6	Hereford	
				999	9	Balance of county	
	060	000	2	999	9	Delta	119 0000
	061	070	1			Denton	121 1920
				029	5	Carrollton, part	
				036	1	Dallas, part	
				040	5	Denton	
				083	6	Lewisville	
				111	4	Plano, part	
				136	6	The Colony	
				999	9	Balance of county	
	062	000	2	999	9	De Witt	123 0000
	063	000	2	999	9	Dickens	125 0000
	064	000	2	999	9	Dimmit	127 0000
	065	000	2	999	9	Donley	129 0000
	066	000	2	999	9	Duval	131 0000
	067	000	2	999	9	Eastland	133 0000
	068	198	1			Ector	135 5800
				101	4	Odessa	

Vital Statistics Codes						FIPS Codes	
St Cnty	SMSA	M/NM	City	P/S	State, County, City, or Country Name	St Cnty	SMSA
44					Texas	48	
			999	9	Balance of county		
069	000	2	999	9	Edwards	137	0000
070	070	1			Ellis	139	1920
			048	6	Ennis		
			058	4	Grand Prairie, part		
			146	6	Waxahachie		
			999	9	Balance of county		
071	082	1			El Paso	141	2320
			047	2	El Paso		
			999	9	Balance of county		
072	000	2			Erath	143	0000
			128	6	Stephenville		
			999	9	Balance of county		
073	000	2	999	9	Falls	145	0000
074	000	2	999	9	Fannin	147	0000
075	000	2	999	9	Fayette	149	0000
076	000	2	999	9	Fisher	151	0000
077	000	2	999	9	Floyd	153	0000
078	000	2	999	9	Foard	155	0000
079	120	1			Fort Bend	157	3360
			066	0	Houston, part		
			095	6	Missouri City, part		
			118	6	Rosenberg		
			999	9	Balance of county		
080	000	2	999	9	Franklin	159	0000
081	000	2	999	9	Freestone	161	0000
082	000	2	999	9	Frio	163	0000
083	000	2	999	9	Gaines	165	0000
084	104	1			Galveston	167	2920
			054	6	Friendswood, part		
			056	4	Galveston		
			076	6	La Marque		
			081	6	League City		
			135	5	Texas City		
			999	9	Balance of county		
085	000	2	999	9	Garza	169	0000
086	000	2	999	9	Gillespie	171	0000
087	000	2	999	9	Glasscock	173	0000
088	000	2	999	9	Goliad	175	0000
089	000	2	999	9	Gonzales	177	0000
090	000	2			Gray	179	0000
			104	6	Pampa		
			999	9	Balance of county		
091	259	1			Grayson	181	7640
			039	6	Denison		
			125	5	Sherman		
			999	9	Balance of county		
092	159	1			Gregg	183	4420
			072	6	Kilgore, part		
			084	4	Longview, part		
			999	9	Balance of county		
093	000	2	999	9	Grimes	185	0000
094	247	1			Guadalupe	187	7240
			099	6	New Braunfels, part		
			124	6	Seguin		
			999	9	Balance of county		
095	000	2			Hale	189	0000
			110	6	Plainview		
			999	9	Balance of county		
096	000	2	999	9	Hall	191	0000
097	000	2	999	9	Hamilton	193	0000
098	000	2	999	9	Hansford	195	0000
099	000	2	999	9	Hardeman	197	0000
100	029	1	999	9	Hardin	199	0840
101	120	1			Harris	201	3360
			012	4	Baytown, part		
			016	6	Bellaire		
			037	6	Deer Park		
			054	6	Friendswood, part		
			066	0	Houston, part		
			079	6	La Porte		
			095	6	Missouri City, part		
			106	3	Pasadena		
			107	6	Pearland, part		

Vital Statistics Codes						State, County, City, or Country Name	FIPS Codes		
St Cnty	SMSA	M/NM	City	P/S		St Cnty	SMSA		
44					Texas			48	
			127	6	South Houston				
			149	6	West University Place				
			999	9	Balance of county				
102	159	1			Harrison	203	4420		
			084	4	Longview, part				
			089	6	Marshall				
			999	9	Balance of county				
103	000	2	999	9	Hartley	205	0000		
104	000	2	999	9	Haskell	207	0000		
105	022	1			Hays	209	0640		
			123	6	San Marcos				
			999	9	Balance of county				
106	000	2	999	9	Hemphill	211	0000		
107	000	2			Henderson	213	0000		
			008	6	Athens				
			999	9	Balance of county				
108	169	1			Hidalgo	215	4880		
			045	6	Edinburg				
			087	4	McAllen				
			090	6	Mercedes				
			094	6	Mission				
			109	6	Pharr				
			148	6	Weslaco				
			999	9	Balance of county				
109	000	2	999	9	Hill	217	0000		
110	000	2			Hockley	219	0000		
			082	6	Levelland				
			999	9	Balance of county				
111	070	1	999	9	Hood	221	1920		
112	000	2			Hopkins	223	0000		
			129	6	Sulphur Springs				
			999	9	Balance of county				
113	000	2	999	9	Houston	225	0000		
114	000	2			Howard	227	0000		
			019	6	Big Spring				
			999	9	Balance of county				
115	000	2	999	9	Hudspeth	229	0000		
116	000	2			Hunt	231	0000		
			060	6	Greenville				
			999	9	Balance of county				
117	000	2			Hutchinson	233	0000		
			020	6	Borger				
			999	9	Balance of county				
118	000	2	999	9	Irion	235	0000		
119	000	2	999	9	Jack	237	0000		
120	000	2	999	9	Jackson	239	0000		
121	000	2	999	9	Jasper	241	0000		
122	000	2	999	9	Jeff Davis	243	0000		
123	029	1			Jefferson	245	0840		
			013	3	Beaumont				
			061	6	Groves				
			098	6	Nederland				
			112	4	Port Arthur				
			115	6	Port Neches				
			999	9	Balance of county				
124	000	2	999	9	Jim Hogg	247	0000		
125	000	2			Jim Wells	249	0000		
			002	6	Alice				
			999	9	Balance of county				
126	070	1			Johnson	251	1920		
			027	6	Burleson, part				
			030	6	Cleburne				
			999	9	Balance of county				
127	001	1			Jones	253	0040		
			001	4	Abilene, part				
			999	9	Balance of county				
128	000	2	999	9	Karnes	255	0000		
129	070	1			Kaufman	257	1920		
			036	1	Dallas, part				
			133	6	Terrell				
			999	9	Balance of county				
130	000	2	999	9	Kendall	259	0000		
131	000	2	999	9	Kenedy	261	0000		
132	000	2	999	9	Kent	263	0000		

Vital Statistics Codes					State, County, City, or Country Name		FIPS Codes		
St	Cnty	SMSA	M/NM	City	P/S		St	Cnty	SMSA
44						Texas	48		
	133	000	2			Kerr		265	0000
				071	6	Kerrville			
				999	9	Balance of county			
	134	000	2	999	9	Kimble		267	0000
	135	000	2	999	9	King		269	0000
	136	000	2	999	9	Kinney		271	0000
	137	000	2			Kleberg		273	0000
				034	3	Corpus Christi, part			
				074	5	Kingsville			
				999	9	Balance of county			
	138	000	2	999	9	Knox		275	0000
	139	000	2			Lamar		277	0000
				105	5	Paris			
				999	9	Balance of county			
	140	000	2	999	9	Lamb		279	0000
	141	000	2	999	9	Lampasas		281	0000
	142	000	2	999	9	La Salle		283	0000
	143	000	2	999	9	Lavaca		285	0000
	144	000	2	999	9	Lee		287	0000
	145	000	2	999	9	Leon		289	0000
	146	120	1	999	9	Liberty		291	3360
	147	000	2	999	9	Limestone		293	0000
	148	000	2	999	9	Lipscomb		295	0000
	149	000	2	999	9	Live Oak		297	0000
	150	000	2	999	9	Llano		299	0000
	151	000	2	999	9	Loving		301	0000
	152	163	1			Lubbock		303	4600
				085	3	Lubbock			
				999	9	Balance of county			
	153	000	2	999	9	Lynn		305	0000
	154	000	2	999	9	McCulloch		307	0000
	155	290	1			McLennan		309	8800
				144	3	Waco			
				999	9	Balance of county			
	156	000	2	999	9	McMullen		311	0000
	157	000	2	999	9	Madison		313	0000
	158	000	2	999	9	Marion		315	0000
	159	000	2	999	9	Martin		317	0000
	160	000	2	999	9	Mason		319	0000
	161	000	2			Matagorda		321	0000
				011	6	Bay City			
				999	9	Balance of county			
	162	000	2			Maverick		323	0000
				044	6	Eagle Pass			
				999	9	Balance of county			
	163	000	2	999	9	Medina		325	0000
	164	000	2	999	9	Menard		327	0000
	165	174	1			Midland		329	5040
				092	4	Midland			
				999	9	Balance of county			
	166	000	2	999	9	Milam		331	0000
	167	000	2	999	9	Mills		333	0000
	168	000	2	999	9	Mitchell		335	0000
	169	000	2	999	9	Montague		337	0000
	170	120	1			Montgomery		339	3360
				032	6	Conroe			
				066	0	Houston, part			
				999	9	Balance of county			
	171	000	2			Moore		341	0000
				042	6	Dumas			
				999	9	Balance of county			
	172	000	2	999	9	Morris		343	0000
	173	000	2	999	9	Motley		345	0000
	174	000	2			Nacogdoches		347	0000
				097	5	Nacogdoches			
				999	9	Balance of county			
	175	000	2			Navarro		349	0000
				035	6	Corsicana			
				999	9	Balance of county			
	176	000	2	999	9	Newton		351	0000
	177	000	2			Nolan		353	0000
				130	6	Sweetwater			
				999	9	Balance of county			
	178	068	1			Nueces		355	1880
				034	3	Corpus Christi, part			

Vital Statistics Codes					FIPS Codes	
St Cnty	SMSA	M/NM	City	P/S	State, County, City, or Country Name	St Cnty SMSA
44					Texas	48
			113	6	Portland, part	
			117	6	Robstown	
			999	9	Balance of county	
179	000	2	999	9	Ochiltree	357 0000
180	000	2	999	9	Oldham	359 0000
181	029	1			Orange	361 0840
			102	6	Orange	
			143	6	Vidor	
			999	9	Balance of county	
182	000	2			Palo Pinto	363 0000
			093	6	Mineral Wells, part	
			999	9	Balance of county	
183	000	2	999	9	Panola	365 0000
184	070	1			Parker	367 1920
			093	6	Mineral Wells, part	
			147	6	Weatherford	
			999	9	Balance of county	
185	000	2	999	9	Parmer	369 0000
186	000	2	999	9	Pecos	371 0000
187	000	2	999	9	Polk	373 0000
188	009	1			Potter	375 0320
			004	3	Amarillo, part	
			999	9	Balance of county	
189	000	2	999	9	Presidio	377 0000
190	000	2	999	9	Rains	379 0000
191	009	1			Randall	381 0320
			004	3	Amarillo, part	
			028	6	Canyon	
			999	9	Balance of county	
192	000	2	999	9	Reagan	383 0000
193	000	2	999	9	Real	385 0000
194	000	2	999	9	Red River	387 0000
195	000	2			Reeves	389 0000
			108	6	Pecos	
			999	9	Balance of county	
196	000	2	999	9	Refugio	391 0000
197	000	2	999	9	Roberts	393 0000
198	000	2	999	9	Robertson	395 0000
199	070	1			Rockwall	397 1920
			036	1	Dallas, part	
			057	3	Garland, part	
			999	9	Balance of county	
200	000	2	999	9	Runnels	399 0000
201	000	2			Rusk	401 0000
			064	6	Henderson	
			072	6	Kilgore, part	
			999	9	Balance of county	
202	000	2	999	9	Sabine	403 0000
203	000	2	999	9	San Augustine	405 0000
204	000	2	999	9	San Jacinto	407 0000
205	068	1			San Patricio	409 1880
			034	3	Corpus Christi, part	
			113	6	Portland, part	
			999	9	Balance of county	
206	000	2	999	9	San Saba	411 0000
207	000	2	999	9	Schleicher	413 0000
208	000	2			Scurry	415 0000
			126	6	Snyder	
			999	9	Balance of county	
209	000	2	999	9	Shackelford	417 0000
210	000	2	999	9	Shelby	419 0000
211	000	2	999	9	Sherman	421 0000
212	284	1			Smith	423 8640
			137	4	Tyler	
			999	9	Balance of county	
213	000	2	999	9	Somervell	425 0000
214	000	2	999	9	Starr	427 0000
215	000	2	999	9	Stephens	429 0000
216	000	2	999	9	Sterling	431 0000
217	000	2	999	9	Stonewall	433 0000
218	000	2	999	9	Sutton	435 0000
219	000	2	999	9	Swisher	437 0000
220	070	1			Tarrant	439 1920
			007	3	Arlington	

Vital Statistics Codes					FIPS Codes	
St Cnty	SMSA	M/NM	City P/S	State, County, City, or Country Name	St Cnty	SMSA
44				Texas	48	
			014 6	Bedford		
			018 6	Benbrook		
			027 6	Burleson, part		
			049 6	Eules		
			051 6	Forest Hill		
			052 2	Fort Worth		
			058 4	Grand Prairie, part		
			059 6	Grapevine, part		
			062 5	Haltom City		
			068 5	Hurst		
			100 5	North Richland Hills		
			145 6	Watauga		
			150 6	White Settlement		
			999 9	Balance of county		
221	001	1		Taylor	441	0040
			001 4	Abilene, part		
			999 9	Balance of county		
222	000	2	999 9	Terrell	443	0000
223	000	2		Terry	445	0000
			022 6	Brownfield		
			999 9	Balance of county		
224	000	2	999 9	Throckmorton	447	0000
225	000	2		Titus	449	0000
			096 6	Mount Pleasant		
			999 9	Balance of county		
226	246	1		Tom Green	451	7200
			120 4	San Angelo		
			999 9	Balance of county		
227	022	1		Travis	453	0640
			009 2	Austin, part		
			119 6	Round Rock, part		
			999 9	Balance of county		
228	000	2	999 9	Trinity	455	0000
229	000	2	999 9	Tyler	457	0000
230	000	2	999 9	Upshur	459	0000
231	000	2	999 9	Upton	461	0000
232	000	2		Uvalde	463	0000
			140 6	Uvalde		
			999 9	Balance of county		
233	000	2		Val Verde	465	0000
			038 5	Del Rio		
			999 9	Balance of county		
234	000	2	999 9	Van Zandt	467	0000
235	287	1		Victoria	469	8750
			142 4	Victoria		
			999 9	Balance of county		
236	000	2		Walker	471	0000
			067 6	Huntsville		
			999 9	Balance of county		
237	120	1	999 9	Waller	473	3360
238	000	2	999 9	Ward	475	0000
239	000	2		Washington	477	0000
			021 6	Brenham		
			999 9	Balance of county		
240	148	1		Webb	479	4080
			080 4	Laredo		
			999 9	Balance of county		
241	000	2		Wharton	481	0000
			046 6	El Campo		
			999 9	Balance of county		
242	000	2	999 9	Wheeler	483	0000
243	297	1		Wichita	485	9080
			026 6	Burkburnett		
			151 4	Wichita Falls, part		
			999 9	Balance of county		
244	000	2		Wilbarger	487	0000
			141 6	Vernon		
			999 9	Balance of county		
245	000	2	999 9	Willacy	489	0000
246	022	1		Williamson	491	0640
			009 2	Austin, part		
			119 6	Round Rock, part		
			131 6	Taylor		
			999 9	Balance of county		



Vital Statistics Codes						FIPS Codes	
St	Cnty	SMSA	M/NM	City	P/S	State, County, City, or Country Name	St Cnty SMSA
44						Texas	48
	247	000	2	999	9	Wilson	493 0000
	248	000	2	999	9	Winkler	495 0000
	249	070	1	999	9	Wise	497 1920
	250	000	2	999	9	Wood	499 0000
	251	000	2	999	9	Yoakum	501 0000
	252	000	2	999	9	Young	503 0000
	253	000	2	999	9	Zapata	505 0000
	254	000	2	999	9	Zavala	507 0000

Vital Statistics Codes

FIPS Codes

St Cnty SMSA M/NM City P/S State, County, City, or Country Name

St Cnty SMSA

St Cnty	SMSA	M/NM	City	P/S	State, County, City, or Country Name	St Cnty	SMSA
45					Utah	49	
001	000	2	999	9	Beaver	001	0000
002	000	2			Box Elder	003	0000
			003	6	Brigham City		
			999	9	Balance of county		
003	000	2			Cache	005	0000
			007	5	Logan		
			999	9	Balance of county		
004	000	2	999	9	Carbon	007	0000
005	000	2	999	9	Daggett	009	0000
006	245	1			Davis	011	7160
			002	5	Bountiful		
			005	6	Clearfield		
			006	6	Layton		
			999	9	Balance of county		
007	000	2	999	9	Duchesne	013	0000
008	000	2	999	9	Emery	015	0000
009	000	2	999	9	Garfield	017	0000
010	000	2	999	9	Grand	019	0000
011	000	2			Iron	021	0000
			004	6	Cedar City		
			999	9	Balance of county		
012	000	2	999	9	Juab	023	0000
013	000	2	999	9	Kane	025	0000
014	000	2	999	9	Millard	027	0000
015	000	2	999	9	Morgan	029	0000
016	000	2	999	9	Piute	031	0000
017	000	2	999	9	Rich	033	0000
018	245	1			Salt Lake	035	7160
			008	6	Midvale		
			009	5	Murray		
			016	3	Salt Lake City		
			017	4	Sandy City		
			019	6	South Salt Lake		
			022	5	West Jordan		
			999	9	Balance of county		
019	000	2	999	9	San Juan	037	0000
020	000	2	999	9	Sanpete	039	0000
021	000	2	999	9	Sevier	041	0000
022	000	2	999	9	Summit	043	0000
023	245	1			Tooele	045	7160
			021	6	Tooele		
			999	9	Balance of county		
024	000	2	999	9	Uintah	047	0000
025	222	1			Utah	049	6520
			001	6	American Fork		
			011	4	Orem		
			012	6	Pleasant Grove		
			013	4	Provo		
			020	6	Springville		
			999	9	Balance of county		
026	000	2	999	9	Wasatch	051	0000
027	000	2			Washington	053	0000
			015	6	St. George		
			999	9	Balance of county		
028	000	2	999	9	Wayne	055	0000
029	245	1			Weber	057	7160
			010	4	Ogden		
			014	6	Roy		
			018	6	South Ogden		
			999	9	Balance of county		

Vital Statistics Codes						FIPS Codes	
St Cnty	SMSA	M/NM	City	P/S	State, County, City, or Country Name	St Cnty	SMSA
46					Vermont	50	
	001	000	2	999	9 Addison	001	0000
	002	000	2	999	9 Bennington	003	0000
	003	000	2	999	9 Caledonia	005	0000
	004	048	1		Chittenden	007	1303
				001	5 Burlington		
				003	6 South Burlington		
				999	9 Balance of county		
	005	000	2	999	9 Essex	009	0000
	006	000	2	999	9 Franklin	011	0000
	007	000	2	999	9 Grand Isle	013	0000
	008	000	2	999	9 Lamoille	015	0000
	009	000	2	999	9 Orange	017	0000
	010	000	2	999	9 Orleans	019	0000
	011	000	2		Rutland	021	0000
				002	6 Rutland		
				999	9 Balance of county		
	012	000	2	999	9 Washington	023	0000
	013	000	2	999	9 Windham	025	0000
	014	000	2	999	9 Windsor	027	0000

Vital Statistics Codes						FIPS Codes	
St Cnty	SMSA	M/NM	City	P/S	State, County, City, or Country Name	St Cnty	SMSA
47					Virginia	51	
	001	000	2	999 9	Accomack	001	0000
	002	056	1	999 9	Albemarle	003	1540
	003	291	1	001 3	Alexandria city	510	8840
	004	000	2	999 9	Alleghany	005	0000
	005	000	2	999 9	Amelia	007	0000
	006	164	1	999 9	Amherst	009	4640
	007	164	1	999 9	Appomattox	011	4640
	008	291	1		Arlington	013	8840
				002 3	Arlington		
	009	000	2	999 9	Augusta	015	0000
	010	000	2	999 9	Bath	017	0000
	011	000	2	999 9	Bedford	019	0000
	012	000	2	999 9	Bedford city	515	0000
	013	000	2	999 9	Bland	021	0000
	014	232	1	999 9	Botetourt	023	6800
	015	131	1	004 6	Bristol city	520	3660
	016	000	2	999 9	Brunswick	025	0000
	017	000	2	999 9	Buchanan	027	0000
	018	000	2	999 9	Buckingham	029	0000
	019	000	2	999 9	Buena Vista city	530	0000
	020	164	1	999 9	Campbell	031	4640
	021	000	2	999 9	Caroline	033	0000
	022	000	2	999 9	Carroll	035	0000
	023	230	1	999 9	Charles City	036	6760
	024	000	2	999 9	Charlotte	037	0000
	025	056	1	005 5	Charlottesville city	540	1540
	026	195	1	006 3	Chesapeake city	550	5720
	027	230	1	999 9	Chesterfield	041	6760
	028	000	2	999 9	Clarke	043	0000
	029	000	2	999 9	Clifton Forge city	560	0000
	030	211	1	008 6	Colonial Heights city	570	6140
	031	000	2	999 9	Covington city	580	0000
	032	232	1	999 9	Craig	045	6800
	033	000	2	999 9	Culpeper	047	0000
	034	000	2	999 9	Cumberland	049	0000
	035	071	1	009 5	Danville city	590	1950
	036	000	2	999 9	Dickenson	051	0000
	037	211	1	999 9	Dinwiddie	053	6140
	038	000	2	999 9	Emporia city	595	0000
	039	000	2	999 9	Essex	057	0000
	040	291	1		Fairfax	059	8840
				015 6	Herndon		
				031 6	Vienna		
				999 9	Balance of county		
	041	291	1	010 6	Fairfax city	600	8840
	042	291	1	999 9	Falls Church city	610	8840
	043	000	2	999 9	Fauquier	061	0000
	044	000	2	999 9	Floyd	063	0000
	045	056	1	999 9	Fluvanna	065	1540
	046	000	2	999 9	Franklin	067	0000
	047	000	2	999 9	Franklin city	620	0000
	048	000	2	999 9	Frederick	069	0000
	049	000	2	011 6	Fredericksburg city	630	0000
	050	000	2	999 9	Galax city	640	0000
	051	000	2	999 9	Giles	071	0000
	052	194	1	999 9	Gloucester	073	5680
	053	230	1	999 9	Goochland	075	6760
	054	000	2	999 9	Grayson	077	0000
	055	056	1	999 9	Greene	079	1540
	056	000	2	999 9	Greensville	081	0000
	057	000	2	999 9	Halifax	083	0000
	058	194	1	013 3	Hampton city	650	5680
	059	230	1	999 9	Hanover	085	6760
	060	000	2	014 6	Harrisonburg city	660	0000
	061	230	1	999 9	Henrico	087	6760
	062	000	2	999 9	Henry	089	0000
	063	000	2	999 9	Highland	091	0000
	064	211	1	016 6	Hopewell city	670	6140
	065	000	2	999 9	Isle of Wight	093	0000
	066	194	1	999 9	James City	095	5680
	067	000	2	999 9	King and Queen	097	0000
	068	000	2	999 9	King George	099	0000
	069	000	2	999 9	King William	101	0000
	070	000	2	999 9	Lancaster	103	0000

Vital Statistics Codes					State, County, City, or Country Name		FIPS Codes	
St Cnty	SM/SA	M/NM	City	P/S		St Cnty	SM/SA	
47					Virginia	51		
	071	000	2	999	9 Lee		105 0000	
	072	000	2	999	9 Lexington city		678 0000	
	073	291	1	999	9 Loudoun		107 8840	
	074	000	2	999	9 Louisa		109 0000	
	075	000	2	999	9 Lunenburg		111 0000	
	076	164	1	017	4 Lynchburg city		680 4640	
	077	000	2	999	9 Madison		113 0000	
	078	291	1	018	6 Manassas city		683 8840	
	079	291	1	999	9 Manassas Park city		685 8840	
	080	000	2	019	6 Martinsville city		690 0000	
	081	000	2	999	9 Matthews		115 0000	
	082	000	2	999	9 Mecklenburg		117 0000	
	083	000	2	999	9 Middlesex		119 0000	
	084	000	2		Montgomery		121 0000	
				003	5 Blacksburg			
				007	6 Christiansburg			
				999	9 Balance of county			
	085	000	2	999	9 Nelson		125 0000	
	086	230	1	999	9 New Kent		127 6760	
	087	194	1	020	3 Newport News city		700 5680	
	088	195	1	021	2 Norfolk city		710 5720	
	089	000	2	999	9 Northampton		131 0000	
	090	000	2	999	9 Northumberland		133 0000	
	091	000	2	999	9 Norton city		720 0000	
	092	000	2	999	9 Nottoway		135 0000	
	093	000	2	999	9 Orange		137 0000	
	094	000	2	999	9 Page		139 0000	
	095	000	2	999	9 Patrick		141 0000	
	096	211	1	022	5 Petersburg city		730 6140	
	097	071	1	999	9 Pittsylvania		143 1950	
	098	194	1	999	9 Poquoson city		735 5680	
	099	195	1	023	3 Portsmouth city		740 5720	
	100	230	1	999	9 Powhatan		145 6760	
	101	000	2	999	9 Prince Edward		147 0000	
	102	211	1	999	9 Prince George		149 6140	
	103	291	1	999	9 Prince William		153 8840	
	104	000	2		Pulaski		155 0000	
				024	6 Pulaski			
				999	9 Balance of county			
	105	000	2	025	6 Radford city		750 0000	
	106	000	2	999	9 Rappahannock		157 0000	
	107	000	2	999	9 Richmond		159 0000	
	108	230	1	026	3 Richmond city		760 6760	
	109	232	1	999	9 Roanoke		161 6800	
	110	232	1	027	3 Roanoke city		770 6800	
	111	000	2	999	9 Rockbridge		163 0000	
	112	000	2	999	9 Rockingham		165 0000	
	113	000	2	999	9 Russell		167 0000	
	114	232	1	028	6 Salem city		775 6800	
	115	131	1	999	9 Scott		169 3660	
	116	000	2	999	9 Shenandoah		171 0000	
	117	000	2	999	9 Smyth		173 0000	
	118	000	2	999	9 Southampton		175 0000	
	119	000	2	999	9 South Boston city		780 0000	
	120	000	2	999	9 Spotsylvania		177 0000	
	121	000	2	999	9 Stafford		179 0000	
	122	000	2	029	6 Staunton city		790 0000	
	123	195	1	030	5 Suffolk city		800 5720	
	124	000	2	999	9 Surry		181 0000	
	125	000	2	999	9 Sussex		183 0000	
	126	000	2	999	9 Tazewell		185 0000	
	127	195	1	032	2 Virginia Beach city		810 5720	
	128	000	2		Warren		187 0000	
				012	6 Front Royal			
				999	9 Balance of county			
	129	131	1	999	9 Washington		191 3660	
	130	000	2	033	6 Waynesboro city		820 0000	
	131	000	2	999	9 Westmoreland		193 0000	
	132	194	1	999	9 Williamsburg city		830 5680	
	133	000	2	034	6 Winchester city		840 0000	
	134	000	2	999	9 Wise		195 0000	
	135	000	2	999	9 Wythe		197 0000	
	136	194	1	999	9 York		199 5680	

Vital Statistics Codes						FIPS Codes			
St	Cnty	SMSA	M/NM	City	P/S	State, County, City, or Country Name	St	Cnty	SMSA
48						Washington	53		
	001	000	2	999	9	Adams		001	0000
	002	000	2	999	9	Asotin		003	0000
	003	229	1			Benton		005	6740
				011	5	Kennewick			
				029	5	Richland			
				999	9	Balance of county			
	004	000	2			Chelan		007	0000
				035	6	Wenatchee			
				999	9	Balance of county			
	005	000	2			Clallam		009	0000
				024	6	Port Angeles			
				999	9	Balance of county			
	006	218	1			Clark		011	6440
				033	5	Vancouver			
				999	9	Balance of county			
	007	000	2	999	9	Columbia		013	0000
	008	000	2			Cowlitz		015	0000
				010	6	Kelso			
				015	5	Longview			
				999	9	Balance of county			
	009	000	2	999	9	Douglas		017	0000
	010	000	2	999	9	Ferry		019	0000
	011	229	1			Franklin		021	6740
				023	6	Pasco			
				999	9	Balance of county			
	012	000	2	999	9	Garfield		023	0000
	013	000	2			Grant		025	0000
				018	6	Moses Lake			
				999	9	Balance of county			
	014	000	2			Grays Harbor		027	0000
				001	6	Aberdeen			
				999	9	Balance of county			
	015	000	2			Island		029	0000
				021	6	Oak Harbor			
				999	9	Balance of county			
	016	000	2	999	9	Jefferson		031	0000
	017	256	1			King		033	7600
				002	5	Auburn			
				003	4	Bellevue			
				012	6	Kent			
				013	6	Kirkland			
				017	6	Mercer Island			
				027	6	Redmond			
				028	5	Renton			
				030	2	Seattle			
				999	9	Balance of county			
	018	042	1			Kitsap		035	1150
				005	5	Bremerton			
				999	9	Balance of county			
	019	000	2			Kittitas		037	0000
				008	6	Ellensburg			
				999	9	Balance of county			
	020	000	2	999	9	Klickitat		039	0000
	021	000	2			Lewis		041	0000
				006	6	Centralia			
				999	9	Balance of county			
	022	000	2	999	9	Lincoln		043	0000
	023	000	2	999	9	Mason		045	0000
	024	000	2	999	9	Okanogan		047	0000
	025	000	2	999	9	Pacific		049	0000
	026	000	2	999	9	Pend Oreille		051	0000
	027	273	1			Pierce		053	8200
				026	6	Puyallup			
				032	3	Tacoma			
				999	9	Balance of county			
	028	000	2	999	9	San Juan		055	0000
	029	000	2			Skagit		057	0000
				020	6	Mount Vernon			
				999	9	Balance of county			
	030	000	2	999	9	Skamania		059	0000
	031	256	1			Snohomish		061	7600
				007	5	Edmonds			
				009	4	Everett			
				016	6	Lynnwood			

Vital Statistics Codes					FIPS Codes	
St Cnty	SMSA	M/NM	City	P/S	State, County, City, or Country Name	St Cnty SMSA
48					Washington	53 .
			019	6	Mountlake Terrace	
			999	9	Balance of county	
032	264	1			Spokane	063 7840
			031	3	Spokane	
			999	9	Balance of county	
033	000	2			Stevens	065 0000
034	200	1			Thurston	067 5910
			014	6	Lacey	
			022	5	Olympia	
			999	9	Balance of county	
035	000	2			Wahkiakum	069 0000
036	000	2			Walla Walla	071 0000
			034	5	Walla Walla	
			999	9	Balance of county	
037	030	1			Whatcom	073 0860
			004	5	Bellingham	
			999	9	Balance of county	
038	000	2			Whitman	075 0000
			025	6	Pullman	
			999	9	Balance of county	
039	302	1			Yakima	077 9260
			036	5	Yakima	
			999	9	Balance of county	

Vital Statistics Codes						FIPS Codes			
St	Cnty	SMSA	M/NM	City	P/S	State, County, City, or Country Name	St	Cnty	SMSA
49						West Virginia	54		
	001	000	2	999	9	Barbour		001	0000
	002	000	2			Berkeley		003	0000
				007	6	Martinsburg			
				999	9	Balance of county			
	003	000	2	999	9	Boone		005	0000
	004	000	2	999	9	Braxton		007	0000
	005	270	1			Brooke		009	8080
				014	6	Weirton, part			
				999	9	Balance of county			
	006	121	1			Cabell		011	3400
				006	4	Huntington, part			
				999	9	Balance of county			
	007	000	2	999	9	Calhoun		013	0000
	008	000	2	999	9	Clay		015	0000
	009	000	2	999	9	Doddridge		017	0000
	010	000	2	999	9	Fayette		019	0000
	011	000	2	999	9	Gilmer		021	0000
	012	000	2	999	9	Grant		023	0000
	013	000	2	999	9	Greenbrier		025	0000
	014	000	2	999	9	Hampshire		027	0000
	015	270	1			Hancock		029	8080
				014	6	Weirton, part			
				999	9	Balance of county			
	016	000	2	999	9	Hardy		031	0000
	017	000	2			Harrison		033	0000
				004	6	Clarksburg			
				999	9	Balance of county			
	018	000	2	999	9	Jackson		035	0000
	019	000	2	999	9	Jefferson		037	0000
	020	054	1			Kanawha		039	1480
				003	4	Charleston			
				011	6	St. Albans			
				012	6	South Charleston			
				999	9	Balance of county			
	021	000	2	999	9	Lewis		041	0000
	022	000	2	999	9	Lincoln		043	0000
	023	000	2	999	9	Logan		045	0000
	024	000	2	999	9	McDowell		047	0000
	025	000	2			Marion		049	0000
				005	6	Fairmont			
				999	9	Balance of county			
	026	295	1			Marshall		051	9000
				009	6	Moundsville			
				015	5	Wheeling, part			
				999	9	Balance of county			
	027	000	2	999	9	Mason		053	0000
	028	000	2			Mercer		055	0000
				002	6	Bluefield			
				999	9	Balance of county			
	029	069	1	999	9	Mineral		057	1900
	030	000	2	999	9	Mingo		059	0000
	031	000	2			Monongalia		061	0000
				008	5	Morgantown			
				999	9	Balance of county			
	032	000	2	999	9	Monroe		063	0000
	033	000	2	999	9	Morgan		065	0000
	034	000	2	999	9	Nicholas		067	0000
	035	295	1			Ohio		069	9000
				015	5	Wheeling, part			
				999	9	Balance of county			
	036	000	2	999	9	Pendleton		071	0000
	037	000	2	999	9	Pleasants		073	0000
	038	000	2	999	9	Pocahontas		075	0000
	039	000	2	999	9	Preston		077	0000
	040	054	1	999	9	Putnam		079	1480
	041	000	2			Raleigh		081	0000
				001	6	Beckley			
				999	9	Balance of county			
	042	000	2	999	9	Randolph		083	0000
	043	000	2	999	9	Ritchie		085	0000
	044	000	2	999	9	Roane		087	0000
	045	000	2	999	9	Summers		089	0000
	046	000	2	999	9	Taylor		091	0000
	047	000	2	999	9	Tucker		093	0000



Vital Statistics Codes							FIPS Codes	
St Cnty	SMSA	M/NM	City	P/S	State, County, City, or Country Name	St Cnty	SMSA	
49					West Virginia	54		
048	000	2	999	9	Tyler	095	0000	
049	000	2	999	9	Upshur	097	0000	
050	121	1			Wayne	099	3400	
			006	4	Huntington, part			
			999	9	Balance of county			
051	000	2	999	9	Webster	101	0000	
052	000	2	999	9	Wetzel	103	0000	
053	206	1	999	9	Wirt	105	6020	
054	206	1			Wood	107	6020	
			010	5	Parkersburg			
			013	6	Vienna			
			999	9	Balance of county			
055	000	2	999	9	Wyoming	109	0000	

Vital Statistics Codes						FIPS Codes			
St	Cnty	SMSA	M/NM	City	P/S	State, County, City, or Country Name	St	Cnty	SMSA
50						Wisconsin	55		
	001	000	2	999	9	Adams	001	0000	
	002	000	2	999	9	Ashland	003	0000	
	003	000	2	999	9	Barron	005	0000	
	004	000	2	999	9	Bayfield	007	0000	
	005	111	1			Brown	009	3080	
				001	6	Allouez town			
				003	6	Ashwaubenon			
				010	6	De Pere			
				016	4	Green Bay			
				999	9	Balance of county			
	006	000	2	999	9	Buffalo	011	0000	
	007	000	2	999	9	Burnett	013	0000	
	008	016	1			Calumet	015	0460	
				002	4	Appleton, part			
				999	9	Balance of county			
	009	081	1			Chippewa	017	2290	
				008	6	Chippewa Falls			
				011	4	Eau Claire, part			
				999	9	Balance of county			
	010	000	2	999	9	Clark	019	0000	
	011	000	2	999	9	Columbia	021	0000	
	012	000	2	999	9	Crawford	023	0000	
	013	166	1			Dane	025	4720	
				023	3	Madison			
				031	6	Middleton			
				045	6	Sun Prairie			
				999	9	Balance of county			
	014	000	2			Dodge	027	0000	
				004	6	Beaver Dam			
				048	6	Watertown, part			
				999	9	Balance of county			
	015	000	2	999	9	Door	029	0000	
	016	080	1			Douglas	031	2240	
				046	5	Superior			
				999	9	Balance of county			
	017	000	2			Dunn	033	0000	
				029	6	Menomonie			
				999	9	Balance of county			
	018	081	1			Eau Claire	035	2290	
				011	4	Eau Claire, part			
				999	9	Balance of county			
	019	000	2	999	9	Florence	037	0000	
	020	000	2			Fond du Lac	039	0000	
				012	5	Fond du Lac			
				999	9	Balance of county			
	021	000	2	999	9	Forest	041	0000	
	022	000	2	999	9	Grant	043	0000	
	023	000	2			Green	045	0000	
				033	6	Monroe			
				999	9	Balance of county			
	024	000	2	999	9	Green Lake	047	0000	
	025	000	2	999	9	Iowa	049	0000	
	026	000	2	999	9	Iron	051	0000	
	027	000	2	999	9	Jackson	053	0000	
	028	000	2			Jefferson	055	0000	
				048	6	Watertown, part			
				055	6	Whitewater, part			
				999	9	Balance of county			
	029	000	2	999	9	Juneau	057	0000	
	030	137	1			Kenosha	059	3800	
				021	4	Kenosha			
				999	9	Balance of county			
	031	000	2	999	9	Kewaunee	061	0000	
	032	141	1			La Crosse	063	3870	
				022	5	La Crosse			
				999	9	Balance of county			
	033	000	2	999	9	Lafayette	065	0000	
	034	000	2	999	9	Langlade	067	0000	
	035	000	2	999	9	Lincoln	069	0000	
	036	000	2			Manitowoc	071	0000	
				024	5	Manitowoc			
				047	6	Two Rivers			
				999	9	Balance of county			
	037	293	1			Marathon	073	8940	
				026	6	Marshfield, part			

Vital Statistics Codes					State, County, City, or Country Name	FIPS Codes		
St Cnty	SMSA	M/NM	City	P/S		St Cnty	SMSA	
50					Wisconsin	55		
			050	5	Wausau			
			999	9	Balance of county			
038	000	2			Marinette	075	0000	
			025	6	Marinette			
			999	9	Balance of county			
039	000	2	999	9	Marquette	077	0000	
040	000	2	999	9	Menominee	078	0000	
041	175	1			Milwaukee	079	5080	
			007	6	Brown Deer			
			009	6	Cudahy			
			013	6	Franklin			
			015	6	Glendale			
			017	6	Greendale			
			018	5	Greenfield			
			032	1	Milwaukee, part			
			037	6	Oak Creek			
			040	6	St. Francis			
			042	6	Shorewood			
			043	6	South Milwaukee			
			051	4	Wauwatosa			
			052	4	West Allis			
			054	6	Whitefish Bay			
			999	9	Balance of county			
042	000	2	999	9	Monroe	081	0000	
043	000	2	999	9	Oconto	083	0000	
044	000	2	999	9	Oneida	085	0000	
045	016	1			Outagamie	087	0460	
			002	4	Appleton, part			
			020	6	Kaukauna			
			999	9	Balance of county			
046	175	1			Ozaukee	089	5080	
			030	6	Mequon			
			999	9	Balance of county			
047	000	2	999	9	Pepin	091	0000	
048	000	2	999	9	Pierce	093	0000	
049	000	2	999	9	Polk	095	0000	
050	000	2			Portage	097	0000	
			044	6	Stevens Point			
			999	9	Balance of county			
051	000	2	999	9	Price	099	0000	
052	224	1			Racine	101	6600	
			039	4	Racine			
			999	9	Balance of county			
053	000	2	999	9	Richland	103	0000	
054	129	1			Rock	105	3620	
			005	5	Beloit			
			019	4	Janesville			
			999	9	Balance of county			
055	000	2	999	9	Rusk	107	0000	
056	176	1	999	9	St Croix	109	5120	
057	000	2	999	9	Sauk	111	0000	
058	000	2	999	9	Sawyer	113	0000	
059	000	2	999	9	Shawano	115	0000	
060	258	1			Sheboygan	117	7620	
			041	5	Sheboygan			
			999	9	Balance of county			
061	000	2	999	9	Taylor	119	0000	
062	000	2	999	9	Trempealeau	121	0000	
063	000	2	999	9	Vernon	123	0000	
064	000	2	999	9	Vilas	125	0000	
065	000	2			Walworth	127	0000	
			055	6	Whitewater, part			
			999	9	Balance of county			
066	000	2	999	9	Washburn	129	0000	
067	175	1			Washington	131	5080	
			014	6	Germantown			
			032	1	Milwaukee, part			
			053	6	West Bend			
			999	9	Balance of county			
068	175	1			Waukesha	133	5080	
			006	5	Brookfield			
			028	5	Menomonee Falls			
			034	6	Muskego			
			036	5	New Berlin			

Vital Statistics Codes					FIPS Codes	
St Cnty	SMSA	M/NM	City	P/S	State, County, City, or Country Name	St Cnty SMSA
50					Wisconsin	55
			049	4	Waukesha	
			999	9	Balance of county	
069	000	2	999	9	Waupaca	135 0000
070	000	2	999	9	Waushara	137 0000
071	016	1			Winnebago	139 0460
			002	4	Appleton, part	
			027	6	Menasha	
			035	6	Neenah	
			038	5	Oshkosh	
			999	9	Balance of county	
072	000	2			Wood	141 0000
			026	6	Marshfield, part	
			056	6	Wisconsin Rapids	
			999	9	Balance of county	

Vital Statistics Codes						FIPS Codes	
St	Cnty	SMSA	M/NM	City	P/S	State, County, City, or Country Name	St Cnty SMSA
51						Wyoming	56
	001	000	2			Albany	001 0000
				005	6	Laramie	
				999	9	Balance of county	
	002	000	2	999	9	Big Horn	003 0000
	003	000	2			Campbell	005 0000
				003	6	Gillette	
				999	9	Balance of county	
	004	000	2			Carbon	007 0000
				006	6	Rawlins	
				999	9	Balance of county	
	005	000	2	999	9	Converse	009 0000
	006	000	2	999	9	Crook	011 0000
	007	000	2	999	9	Fremont	013 0000
	008	000	2	999	9	Goshen	015 0000
	009	000	2	999	9	Hot Springs	017 0000
	010	000	2	999	9	Johnson	019 0000
	011	000	2			Laramie	021 0000
				002	5	Cheyenne	
				999	9	Balance of county	
	012	000	2	999	9	Lincoln	023 0000
	013	050	1			Natrona	025 1350
				001	4	Casper	
				999	9	Balance of county	
	014	000	2	999	9	Niobrara	027 0000
	015	000	2	999	9	Park	029 0000
	016	000	2	999	9	Platte	031 0000
	017	000	2			Sheridan	033 0000
				008	6	Sheridan	
				999	9	Balance of county	
	018	000	2	999	9	Sublette	035 0000
	019	000	2			Sweetwater	037 0000
				004	6	Green River	
				007	6	Rock Springs	
				999	9	Balance of county	
	020	000	2	999	9	Teton	039 0000
	021	000	2	999	9	Uinta	041 0000
	022	000	2	999	9	Washakie	043 0000
	023	000	2	999	9	Weston	045 0000

Vital Statistics Codes						FIPS Codes			
St	Cnty	SMSA	M/NM	City	P/S	State, County, City, or Country Name	St	Cnty	SMSA
52	ZZZ	ZZZ	Z	ZZZ	Z	Puerto Rico	00	000	0000
53	ZZZ	ZZZ	Z	ZZZ	Z	Virgin Islands	00	000	0000
54	ZZZ	ZZZ	Z	ZZZ	Z	Guam	00	000	0000
55	ZZZ	ZZZ	Z	ZZZ	Z	Canada	00	000	0000
56	ZZZ	ZZZ	Z	ZZZ	Z	Cuba	00	000	0000
57	ZZZ	ZZZ	Z	ZZZ	Z	Mexico	00	000	0000
59	ZZZ	ZZZ	Z	ZZZ	Z	Remainder of World	00	000	0000

**List of Standard Metropolitan Statistical Areas  
and their Component Counties**

Vital Statistics Codes			SMSA Name and County Components	FIPS Codes		
SMSA	State	County		SMSA	State	Cnty
001	44		Abilene, Tex	0040		
			Texas		48	
		030	Callahan			059
		127	Jones			253
		221	Taylor			441
002	36		Akron, Ohio	0080		
			Ohio		39	
		067	Portage			133
		077	Summit			153
003	11		Albany, Ga	0120		
			Georgia		13	
		047	Dougherty			095
		088	Lee			177
004	33		Albany-Schenectady-Troy, N.Y	0160		
			New York		36	
		001	Albany			001
		027	Montgomery			057
		039	Rensselaer			083
		042	Saratoga			091
		043	Schenectady			093
005	32		Albuquerque, N. Mex	0200		
			New Mexico		35	
		001	Bernalillo			001
		024	Sandoval			043
006	19		Alexandria, La	0220		
			Louisiana		22	
		022	Grant			043
		040	Rapides			079
007	31		Allentown-Bethlehem-Easton, Pa.-N.J	0240		
			New Jersey		34	
		021	Warren			041
	39		Pennsylvania		42	
		013	Carbon			025
		039	Lehigh			077
		048	Northampton			095
008	39		Altoona, Pa	0280		
			Pennsylvania		42	
		007	Blair			013
009	44		Amarillo, Tex	0320		
			Texas		48	
		188	Potter			375
		191	Randall			381
010	05		Anaheim-Santa Ana-Garden Grove, Calif	0360		
			California		06	
		030	Orange			059
011	02		Anchorage, Alaska	0380		
			Alaska		02	
		002	Anchorage, coext. with Anchorage city			020
012	15		Anderson, Ind	0400		
			Indiana		18	
		048	Madison			095
013	41		Anderson, S.C	0405		
			South Carolina		45	
		004	Anderson			007
014	23		Ann Arbor, Mich	0440		
			Michigan		26	
		081	Washtenaw			161
015	01		Anniston, Ala	0450		
			Alabama		01	
		008	Calhoun			015



Vital Statistics Codes				FIPS Codes		
SMSA	State	County	SMSA Name and County Components	SMSA	State	Cnty
016	50		Appleton-Oshkosh, Wis	0460		
			Wisconsin		55	
		008	Calumet			015
		045	Outagamie			087
		071	Winnebago			139
017	34		Asheville, N.C	0480		
			North Carolina		37	
		011	Buncombe			021
		058	Madison			115
018	11		Athens, Ga	0500		
			Georgia		13	
		029	Clarke			059
		078	Jackson			157
		097	Madison			195
		108	Oconee			219
019	11		Atlanta, Ga	0520		
			Georgia		13	
		018	Butts			035
		028	Cherokee			057
		031	Clayton			063
		033	Cobb			067
		044	De Kalb			089
		048	Douglas			097
		056	Fayette			113
		058	Forsyth			117
		060	Fulton			121
		067	Gwinnett			135
		075	Henry			151
		107	Newton			217
		110	Paulding			223
		122	Rockdale			247
		147	Walton			297
020	31		Atlantic City, N.J	0560		
			New Jersey		34	
		001	Atlantic			001
021	11		Augusta, Ga.-S.C	0600		
			Georgia		13	
		036	Columbia			073
		121	Richmond			245
	41		South Carolina		45	
		002	Aiken			003
022	44		Austin, Tex	0640		
			Texas		48	
		105	Hays			209
		227	Travis			453
		246	Williamson			491
023	05		Bakersfield, Calif	0680		
			California		06	
		015	Kern			029
024	21		Baltimore, Md	0720		
			Maryland		24	
		002	Anne Arundel			003
		003	Baltimore			005
		004	Baltimore city			510
		007	Carroll			013
		013	Harford			025
		014	Howard			027
025	20		Bangor, Maine	0733		
			Maine		23	
		010	Penobscot			019
026	19		Baton Rouge, La	0760		
			Louisiana		22	
		003	Ascension			005
		017	East Baton Rouge			033
		032	Livingston			063
		061	West Baton Rouge			121

Vital Statistics Codes			SMSA Name and County Components	FIPS Codes		
SMSA	State	County		SMSA	State	Cnty
027	23	008 013	Battle Creek, Mich Michigan Barry Calhoun	0780	26	015 025
028	23	009	Bay City, Mich Michigan Bay	0800	26	017
029	44	100 123 181	Beaumont-Port Arthur-Orange, Tex Texas Hardin Jefferson Orange	0840	48	199 245 361
030	48	037	Bellingham, Wash Washington Whatcom	0860	53	073
031	23	011	Benton Harbor, Mich Michigan Berrien	0870	26	021
032	27	056	Billings, Mont Montana Yellowstone	0880	30	111
033	25	023 024 066	Biloxi-Gulfport, Miss Mississippi Hancock Harrison Stone	0920	28	045 047 131
034	33 39	003 050 058	Binghamton, N.Y.-Pa New York Broome Tioga Pennsylvania Susquehanna	0960	36 42	007 107 115
035	01	037 058 059 064	Birmingham, Ala Alabama Jefferson St. Clair Shelby Walker	1000	01	073 115 117 127
036	35	008 030	Bismarck, N.Dak North Dakota Burleigh Morton	1010	38	015 059
037	15	053	Bloomington, Ind Indiana Monroe	1020	18	105
038	14	057	Bloomington-Normal, Ill Illinois McLean	1040	17	113
039	13	001	Boise City, Idaho Idaho Ada	1080	16	001
040	22	005 009 011 012 013	Boston-Lowell-Brockton-Lawrence-Haverhill, Mass Massachusetts Essex Middlesex Norfolk Plymouth Suffolk	1123	25	009 017 021 023 025
041	10	041	Bradenton, Fla Florida Manatee	1140	12	081

Vital Statistics Codes SMSA	Statistics Codes		SMSA Name and County Components	FIPS Codes		
	State	County		SMSA	State	Cnty
042	48	018	Bremerton, Wash Washington Kitsap	1150	53	035
043	07	001	Bridgeport-Stamford-Norwalk-Danbury, Conn Connecticut Fairfield	1163	09	001
044	44	031	Brownsville-Harlingen-San Benito, Tex Texas Cameron	1240	48	061
045	44	021	Bryan-College Station, Tex Texas Brazos	1260	48	041
046	33	014 030	Buffalo, N.Y New York Erie Niagara	1280	36	029 063
047	34	001	Burlington, N.C North Carolina Alamance	1300	37	001
048	46	004	Burlington, Vt Vermont Chittenden	1303	50	007
049	36	010 076	Canton, Ohio Ohio Carroll Stark	1320	39	019 151
050	51	013	Casper, Wyo Wyoming Natrona	1350	56	025
051	16	057	Cedar Rapids, Iowa Iowa Linn	1360	19	113
052	14	010	Champaign-Urbana-Rantoul, Ill Illinois Champaign	1400	17	019
053	41	008 010 018	Charleston-North Charleston, S.C South Carolina Berkeley Charleston Dorchester	1440	45	015 019 035
054	49	020 040	Charleston, W. Va West Virginia Kanawha Putnam	1480	54	039 079
055	34	036 060 090	Charlotte-Gastonia, N.C North Carolina Gaston Mecklenburg Union	1520	37	071 119 179
056	47	002 025 045 055	Charlottesville, Va Virginia Albemarle Charlottesville city Fluvanna Greene	1540	51	003 540 065 079

Vital Statistics Codes			SMSA Name and County Components	FIPS Codes		
SMSA	State	County		SMSA	State	Cnty
057	11		Chattanooga, Tenn.-Ga	1560		
		023	Georgia		13	
		041	Catoosa			047
		146	Dade			083
	43		Walker			295
			Tennessee		47	
		033	Hamilton			065
		058	Marion			115
		077	Sequatchie			153
058	14		Chicago, Ill	1600		
			Illinois		17	
		016	Cook			031
		022	Du Page			043
		045	Kane			089
		049	Lake			097
		056	McHenry			111
		099	Will			197
059	05		Chico, Calif	1620		
			California		06	
		004	Butte			007
060	15		Cincinnati, Ohio-Ky.-Ind	1640		
			Indiana		18	
		015	Dearborn			029
	18		Kentucky		21	
		008	Boone			015
		019	Campbell			037
		059	Kenton			117
	36		Ohio		39	
		013	Clermont			025
		031	Hamilton			061
		083	Warren			165
061	18		Clarksville-Hopkinsville, Tenn.-Ky	1660		
			Kentucky		21	
		024	Christian			047
	43		Tennessee		47	
		063	Montgomery			125
062	36		Cleveland, Ohio	1680		
			Ohio		39	
		018	Cuyahoga			035
		028	Geauga			055
		043	Lake			085
		052	Medina			103
063	06		Colorado Springs, Colo	1720		
			Colorado		08	
		021	El Paso			041
		060	Teller			119
064	26		Columbia, Mo	1740		
			Missouri		29	
		010	Boone			019
065	41		Columbia, S.C	1760		
			South Carolina		45	
		032	Lexington			063
		040	Richland			079
066	01		Columbus, Ga.-Ala	1800		
			Alabama		01	
		057	Russell			113
	11		Georgia		13	
		026	Chattahoochee			053
		106	Muscogee			215
067	36		Columbus, Ohio	1840		
			Ohio		39	
		021	Delaware			041
		023	Fairfield			045
		025	Franklin			049
		049	Madison			097
		065	Pickaway			129

Vital Statistics Codes			SMSA Name and County Components	FIPS Codes		
SMSA	State	County		SMSA	State	Cnty
068	44		Corpus Christi, Tex	1880	48	
		178	Texas			355
		205	Nueces San Patricio			409
069	21		Cumberland, Md.-W. Va	1900	24	
		001	Maryland			001
		029	Allegany West Virginia Mineral			057
070	44		Dallas-Fort Worth, Tex	1920	48	
		043	Texas			
		057	Collin			085
		061	Dallas			113
		070	Denton			121
		111	Ellis			139
		126	Hood			221
		129	Johnson			251
		184	Kaufman			257
		199	Parker			367
		220	Rockwall			397
		249	Tarrant			439
		249	Wise			497
071	47		Danville, Va	1950	51	
		035	Virginia			
		097	Danville city Pittsylvania			590 143
072	14		Davenport-Rock Island-Moline, Iowa-Ill	1960	17	
		037	Illinois			
		081	Henry			073
		082	Rock Island			161
073	36		Iowa	2000	39	
		029	Scott			163
		055	Dayton, Ohio			
		057	Ohio			
		068	Greene			057
074	10		Miami	2020	12	
		064	Montgomery			109
			Preble			113 135
075	14		Daytona Beach, Fla	2040	17	
		058	Florida			
076	06		Volusia	2080	08	
		030	Decatur, Ill			
077	16		Illinois	2120	19	
		091	Macon			115
078	23		Denver-Boulder, Colo	2160	26	
		001	Colorado			
		003	Adams			001
		007	Arapahoe			005
		016	Boulder			013
		018	Denver, coext. with Denver city			031
		024	Douglas			035
		030	Gilpin			047
			Jefferson			059
077	16		Des Moines, Iowa	2120	19	
		077	Iowa			
		091	Polk Warren			153 181
078	23		Detroit, Mich	2160	26	
		044	Michigan			
		047	Lapeer			087
		050	Livingston			093
		063	Macomb			099
		074	Oakland			125
082	St. Clair	147				
	Wayne	163				

Vital Statistics Codes			SMSA Name and County Components	FIPS Codes		
SMSA	State	County		SMSA	State	Cnty
079	16	031	Dubuque, Iowa Iowa Dubuque	2200	19	061
080	24	069	Duluth-Superior, Minn.-Wis Minnesota St. Louis	2240	27	137
	50	016	Wisconsin Douglas		55	031
081	50	009	Eau Claire, Wis Wisconsin Chippewa	2290	55	017
		018	Eau Claire			035
082	44	071	El Paso, Tex Texas El Paso	2320	48	141
083	15	020	Elkhart, Ind Indiana Elkhart	2330	18	039
084	33	007	Elmira, N.Y New York Chemung	2335	36	015
085	37	024	Enid, Okla Oklahoma Garfield	2340	40	047
086	39	025	Erie, Pa Pennsylvania Erie	2360	42	049
087	38	020	Eugene-Springfield, Oreg Oregon Lane	2400	41	039
088	15	026	Evansville, Ind.-Ky Indiana Gibson	2440	18	051
		065	Posey			129
		082	Vanderburgh			163
		087	Warrick			173
	18	051	Kentucky Henderson		21	101
089	24	014	Fargo-Moorhead, N.Dak.-Minn Minnesota Clay	2520	27	027
	35	009	North Dakota Cass		38	017
090	34	026	Fayetteville, N.C North Carolina Cumberland	2560	37	051
091	04	004	Fayetteville-Springdale, Ark Arkansas Benton	2580	05	007
		072	Washington			143
092	23	025	Flint, Mich Michigan Genesee	2640	26	049
		078	Shiawassee			155
093	01	017	Florence, Ala Alabama Colbert	2650	01	033
		039	Lauderdale			077
094	41	021	Florence, S.C South Carolina Florence	2655	45	041

Standard Metropolitan Statistical Areas Established in 1980  
and Adapted for Use by DVS

Vital Statistics Codes SMSA	Statistics Codes		SMSA Name and County Components	FIPS Codes		
	State	County		SMSA	State	Cnty
095	06	035	Fort Collins, Colo Colorado Larimer	2670	08	069
096	10	006	Fort Lauderdale-Hollywood, Fla Florida Broward	2680	12	011
097	10	036	Fort Myers-Cape Coral, Fla Florida Lee	2700	12	071
098	04	017 066 37 040 068	Fort Smith, Ark.-Okla Arkansas Crawford Sebastian Oklahoma Le Flore Sequoyah	2720	05 40	033 131 079 135
099	10	046	Fort Walton Beach, Fla Florida Okaloosa	2750	12	091
100	15	001 002 017 090	Fort Wayne, Ind Indiana Adams Allen De Kalb Wells	2760	18	001 003 033 179
101	05	010	Fresno, Calif California Fresno	2840	06	019
102	01	028	Gadsden, Ala Alabama Etowah	2880	01	055
103	10	001	Gainesville, Fla Florida Alachua	2900	12	001
104	44	084	Galveston-Texas City, Tex Texas Galveston	2920	48	167
105	15	045 064	Gary-Hammond-East Chicago, Ind Indiana Lake Porter	2960	18	089 127
106	33	053 054	Glens Falls, N.Y New York Warren Washington	2975	36	113 115
107	24 35	060 018	Grand Forks, N.Dak.-Minn Minnesota Polk North Dakota Grand Forks	2985	27 38	119 035
108	23	041 070	Grand Rapids, Mich Michigan Kent Ottawa	3000	26	081 139
109	27	007	Great Falls, Mont Montana Cascade	3040	30	013
110	06	062	Greeley, Colo Colorado Weld	3060	08	123

Vital Statistics Codes SMSA	Statistics Codes		SMSA Name and County Components	FIPS Codes		
	State	County		SMSA	State	Cnty
111	50	005	Green Bay, Wis Wisconsin Brown	3080	55	009
112	34	029 034 041 076 085 099	Greensboro--Winston-Salem--High Point, N.C North Carolina Davidson Forsyth Guilford Randolph Stokes Yadkin	3120	37	057 067 081 151 169 197
113	41	023 039 042	Greenville-Spartanburg, S.C South Carolina Greenville Pickens Spartanburg	3160	45	045 077 083
114	21	022	Hagerstown, Md Maryland Washington	3180	24	043
115	36	009	Hamilton-Middletown, Ohio Ohio Butler	3200	39	017
116	39	021 022 050	Harrisburg, Pa Pennsylvania Cumberland Dauphin Perry	3240	42	041 043 099
117	07	002 004 007	Hartford-New Britain-Bristol, Conn Connecticut Hartford Middlesex Tolland	3283	09	003 007 013
118	34	002 018	Hickory, N.C North Carolina Alexander Catawba	3290	37	003 035
119	12	002	Honolulu, Hawaii Hawaii Honolulu	3320	15	003
120	44	020 079 101 146 170 237	Houston, Tex Texas Brazoria Fort Bend Harris Liberty Montgomery Waller	3360	48	039 157 201 291 339 473
121	18 36 49	010 045 044 006 050	Huntington-Ashland, W. Va.-Ky.-Ohio Kentucky Boyd Greenup Ohio Lawrence West Virginia Cabell Wayne	3400	21 39 54	019 089 087 011 099
122	01	042 045 048	Huntsville, Ala Alabama Limestone Madison Marshall	3440	01	083 089 095



Vital Statistics Codes			SMSA Name and County Components	FIPS Codes		
SMSA	State	County		SMSA	State	Cnty
123	15		Indianapolis, Ind Indiana	3480	18	
		006	Boone			011
		029	Hamilton			057
		030	Hancock			059
		032	Hendricks			063
		041	Johnson			081
		049	Marion			097
		055	Morgan			109
		073	Shelby			145
124	16		Iowa City, Iowa Iowa	3500	19	
		052	Johnson			103
125	23		Jackson, Mich Michigan	3520	26	
		038	Jackson			075
126	25		Jackson, Miss Mississippi	3560	28	
		025	Hinds			049
		061	Rankin			121
127	10		Jacksonville, Fla Florida	3600	12	
		002	Baker			003
		010	Clay			019
		016	Duval			031
		045	Nassau			089
		055	St. Johns			109
128	34		Jacksonville, N.C North Carolina	3605	37	
		067	Onslow			133
129	50		Janesville-Beloit, Wis Wisconsin	3620	55	
		054	Rock			105
130	31		Jersey City, N.J New Jersey	3640	34	
		009	Hudson			017
131	43		Johnson City-Kingsport-Bristol, Tenn.-Va Tennessee	3660	47	
		010	Carter			019
		037	Hawkins			073
		082	Sullivan			163
		086	Unicoi			171
		090	Washington			179
	47		Virginia		51	
		015	Bristol city			520
		115	Scott			169
		129	Washington			191
132	39		Johnstown, Pa Pennsylvania	3680	42	
		011	Cambria			021
		056	Somerset			111
133	26		Joplin, Mo Missouri	3710	29	
		049	Jasper			097
		073	Newton			145
134	23		Kalamazoo-Portage, Mich Michigan	3720	26	
		039	Kalamazoo			077
		080	Van Buren			159
135	14		Kankakee, Ill Illinois	3740	17	
		046	Kankakee			091

Vital Statistics Codes			FIPS Codes		
SMSA	State	County	SMSA Name and County Components	SMSA	State Cnty
136	17		Kansas City, Mo.-Kans	3760	
			Kansas		20
		046	Johnson		091
		105	Wyandotte		209
	26		Missouri		29
		019	Cass		037
		024	Clay		047
		048	Jackson		095
		083	Platte		165
		089	Ray		177
137	50		Kenosha, Wis	3800	
			Wisconsin		55
		030	Kenosha		059
138	44		Killeen-Temple, Tex	3810	
			Texas		48
		014	Bell		027
		050	Coryell		099
139	43		Knoxville, Tenn	3840	
			Tennessee		47
		001	Anderson		001
		005	Blount		009
		047	Knox		093
		087	Union		173
140	15		Kokomo, Ind	3850	
			Indiana		18
		034	Howard		067
		080	Tipton		159
141	50		La Crosse, Wis	3870	
			Wisconsin		55
		032	La Crosse		063
142	19		Lafayette, La	3880	
			Louisiana		22
		028	Lafayette		055
143	15		Lafayette-West Lafayette, Ind	3920	
			Indiana		18
		079	Tippecanoe		157
144	19		Lake Charles, La	3960	
			Louisiana		22
		010	Calcasieu		019
145	10		Lakeland-Winter Haven, Fla	3980	
			Florida		12
		053	Polk		105
146	39		Lancaster, Pa	4000	
			Pennsylvania		42
		036	Lancaster		071
147	23		Lansing-East Lansing, Mich	4040	
			Michigan		26
		019	Clinton		037
		023	Eaton		045
		033	Ingham		065
		034	Ionia		067
148	44		Laredo, Tex	4080	
			Texas		48
		240	Webb		479
149	32		Las Cruces, N.Mex	4100	
			New Mexico		35
		008	Dona Ana		013
150	29		Las Vegas, Nev	4120	
			Nevada		32
		003	Clark		003

Vital Statistics Codes				FIPS Codes		
SMSA	State	County	SMSA Name and County Components	SMSA	State	Cnty
151	17	023	Lawrence, Kans Kansas Douglas	4150	20	045
152	37	016	Lawton, Okla Oklahoma Comanche	4200	40	031
153	20	001	Lewiston-Auburn, Maine Maine Androscoggin	4243	23	001
154	18	009 025 034 057 105 120	Lexington-Fayette, Ky Kentucky Bourbon Clark Fayette, coext. with Lexington-Fayette Jessamine Scott Woodford	4280	21	017 049 067 113 209 239
155	36	002 006 069 081	Lima, Ohio Ohio Allen Auglaize Putnam Van Wert	4320	39	003 011 137 161
156	28	055	Lincoln, Nebr Nebraska Lancaster	4360	31	109
157	04	060 063	Little Rock-North Little Rock, Ark Arkansas Pulaski Saline	4400	05	119 125
158	31	013	Long Branch-Asbury Park, N.J New Jersey Monmouth	4410	34	025
159	44	092 102	Longview-Marshall, Tex Texas Gregg Harrison	4420	48	183 203
160	36	047	Lorain-Elyria, Ohio Ohio Lorain	4440	39	093
161	05	019	Los Angeles-Long Beach, Calif California Los Angeles	4480	06	037
162	15	010 022	Louisville, Ky.-Ind Indiana Clark Floyd	4520	18	019 043
	18	015 056 093	Kentucky Bullitt Jefferson Oldham		21	029 111 185
163	44	152	Lubbock, Tex Texas Lubbock	4600	48	303
164	47	006 007 020 076	Lynchburg, Va Virginia Amherst Appomattox Campbell Lynchburg city	4640	51	009 011 031 680

Vital Statistics Codes				FIPS Codes		
SMSA	State	County	SMSA Name and County Components	SMSA	State	Cnty
165	11		Macon, Ga	4680		
			Georgia		13	
		011	Bibb			021
		076	Houston			153
		084	Jones			169
		143	Twiggs			289
166	50		Madison, Wis	4720		
			Wisconsin		55	
		013	Dane			025
167	30		Manchester-Nashua, N.H	4763		
			New Hampshire		33	
		006	Hillsborough			011
168	36		Mansfield, Ohio	4800		
			Ohio		39	
		070	Richland			139
169	44		McAllen-Pharr-Edinburg, Tex	4880		
			Texas		48	
		108	Hidalgo			215
170	38		Medford, Oreg	4890		
			Oregon		41	
		015	Jackson			029
171	10		Melbourne-Titusville-Cocoa, Fla	4900		
			Florida		12	
		005	Brevard			009
172	04		Memphis, Tenn.-Ark.-Miss	4920		
			Arkansas		05	
		018	Crittenden			035
	25		Mississippi		28	
		017	De Soto			033
	43		Tennessee		47	
		079	Shelby			157
		084	Tipton			167
173	10		Miami, Fla	5000		
			Florida		12	
		013	Dade			025
174	44		Midland, Tex	5040		
			Texas		48	
		165	Midland			329
175	50		Milwaukee, Wis	5080		
			Wisconsin		55	
		041	Milwaukee			079
		046	Ozaukee			089
		067	Washington			131
		068	Waukesha			133
176	24		Minneapolis-St. Paul, Minn.-Wis	5120		
			Minnesota		27	
		002	Anoka			003
		010	Carver			019
		013	Chisago			025
		019	Dakota			037
		027	Hennepin			053
		062	Ramsey			123
		070	Scott			139
		082	Washington			163
		086	Wright			171
	50		Wisconsin		55	
		056	St. Croix			109
177	01		Mobile, Ala	5160		
			Alabama		01	
		002	Baldwin			003
		049	Mobile			097

Vital Statistics Codes				FIPS Codes		
SMSA	State	County	SMSA Name and County Components	SMSA	State	Cnty
178	05	050	Modesto, Calif California Stanislaus	5170	06	099
179	19	037	Monroe, La Louisiana Ouachita	5200	22	073
180	01	001 026 051	Montgomery, Ala Alabama Autauga Elmore Montgomery	5240	01	001 051 101
181	15	018	Muncie, Ind Indiana Delaware	5280	18	035
182	23	061 064	Muskegon-Norton Shores-Muskegon Heights, Mich Michigan Muskegon Oceana	5320	26	121 127
183	43	011 019 022 074 075 083 094 095	Nashville-Davidson, Tenn Tennessee Cheatham Davidson Dickson Robertson Rutherford Sumner Williamson Wilson	5360	47	021 037 043 147 149 165 187 189
184	33	028 048	Nassau-Suffolk, N.Y New York Nassau Suffolk	5380	36	059 103
185	22	003	New Bedford-Fall River, Mass Massachusetts Bristol	5403	25	005
186	31	012	New Brunswick-Perth Amboy-Sayreville, N.J New Jersey Middlesex	5460	34	023
187	07	005	New Haven-Waterbury-Meriden, Conn Connecticut New Haven	5483	09	009
188	07	006	New London-Norwich, Conn Connecticut New London	5523	09	011
189	19	026 036 044 052	New Orleans, La Louisiana Jefferson Orleans, coext. with New Orleans city St. Bernard St. Tammany	5560	22	051 071 087 103
190	31 33	002 029 038 040 056	New York, N.Y.-N.J New Jersey Bergen New York New York city Putnam Rockland Westchester	5600	34 36	003 061 079 087 119

Vital Statistics Codes				FIPS Codes		
SMSA	State	County	SMSA Name and County Components	SMSA	State	Cnty
191	31		Newark, N.J New Jersey	5640	34	
		007	Essex			013
		014	Morris			027
		018	Somerset			035
		020	Union			039
192	36		Newark, Ohio Ohio	5645	39	
		045	Licking			089
193	33		Newburgh-Middletown, N.Y New York	5660	36	
		034	Orange			071
194	47		Newport News-Hampton, Va Virginia	5680	51	
		052	Gloucester			073
		058	Hampton city			650
		066	James City			095
		087	Newport News city			700
		098	Poquoson city			735
		132	Williamsburg city			890
		136	York			199
195	34		Norfolk-Virginia Beach-Portsmouth, Va.-N.C North Carolina	5720	37	
		027	Currituck			053
	47		Virginia		51	
		026	Chesapeake city			550
		088	Norfolk city			710
		099	Portsmouth city			740
		123	Suffolk city			800
		127	Virginia Beach city			810
196	39		Northeast Pennsylvania Pennsylvania	5745	42	
		035	Lackawanna			069
		040	Luzerne			079
		045	Monroe			089
197	10		Ocala, Fla Florida	5790	12	
		042	Marion			083
198	44		Odessa, Tex Texas	5800	48	
		068	Ector			135
199	37		Oklahoma City, Okla Oklahoma	5880	40	
		009	Canadian			017
		014	Cleveland			027
		044	McClain			087
		055	Oklahoma			109
		063	Pottawatomie			125
200	48		Olympia, Wash Washington	5910	53	
		034	Thurston			067
201	16		Omaha, Nebr.-Iowa Iowa	5920	19	
		078	Pottawattamie			155
	28		Nebraska		31	
		028	Douglas			055
		077	Sarpy			153
202	10		Orlando, Fla Florida	5960	12	
		048	Orange			095
		049	Osceola			097
		059	Seminole			117

Vital Statistics Codes	SMSA State County		SMSA Name and County Components	FIPS Codes		
	SMSA	State		SMSA	State	Cnty
203	18	030	Owensboro, Ky Kentucky Davies	5990	21	059
204	05	056	Oxnard-Simi Valley-Ventura, Calif California Ventura	6000	06	111
205	10	003	Panama City, Fla Florida Bay	6015	12	005
206	36	084	Parkersburg-Marietta, W. Va.-Ohio Ohio Washington	6020	39	167
	49	053	West Virginia Wirt		54	105
		054	Wood			107
207	25	030	Pascagoula-Moss Point, Miss Mississippi Jackson	6025	28	059
208	31	016	Paterson-Clifton-Passaic, N.J New Jersey Passaic	6040	34	031
209	10	017	Pensacola, Fla Florida Escambia	6080	12	033
		057	Santa Rosa			113
210	14	072	Peoria, Ill Illinois Peoria	6120	17	143
		090	Tazewell			179
		102	Woodford			203
211	47	030	Petersburg-Colonial Heights-Hopewell, Va Virginia Colonial Heights city	6140	51	570
		037	Dinwiddie			053
		064	Hopewell city			670
		096	Petersburg city			730
		102	Prince George			149
212	31	003	Philadelphia, Pa.-N.J New Jersey Burlington	6160	34	005
		004	Camden			007
		008	Gloucester			015
	39	009	Pennsylvania Bucks		42	017
		015	Chester			029
		023	Delaware			045
		046	Montgomery			091
		051	Philadelphia, coext. with Philadelphia city			101
213	03	007	Phoenix, Ariz Arizona Maricopa	6200	04	013
214	04	035	Pine Bluff, Ark Arkansas Jefferson	6240	05	069
215	39	002	Pittsburgh, Pa Pennsylvania Allegheny	6280	42	003
		004	Beaver			007
		063	Washington			125
		065	Westmoreland			129
216	22	002	Pittsfield, Mass Massachusetts Berkshire	6323	25	003

Vital Statistics Codes			SMSA Name and County Components	FIPS Codes		
SMSA	State	County		SMSA	State	Cnty
217	20		Portland, Maine	6403		
		003	Maine		23	
		012	Cumberland			005
			Sagadahoc			023
218	38		Portland, Oreg.-Wash	6440		
		003	Oregon		41	
		026	Clackamas			005
		034	Multnomah			051
	48		Washington			067
		006	Washington		53	
			Clark			011
219	20		Portsmouth-Dover-Rochester, N.H.-Maine	6453		
		016	Maine		23	
	30		York			031
		008	New Hampshire		33	
		009	Rockingham			015
			Strafford			017
220	33		Poughkeepsie, N.Y	6460		
		013	New York		36	
			Dutchess			027
221	40		Providence-Warwick-Pawtucket, R.I	6483		
		001	Rhode Island		44	
		002	Bristol			001
		004	Kent			003
		005	Providence			007
			Washington			009
222	45		Provo-Orem, Utah	6520		
		025	Utah		49	
			Utah			049
223	06		Pueblo, Colo	6560		
		051	Colorado		08	
			Pueblo			101
224	50		Racine, Wis	6600		
		052	Wisconsin		55	
			Racine			101
225	34		Raleigh-Durham, N.C	6640		
		032	North Carolina		37	
		068	Durham			063
		092	Orange			135
			Wake			183
226	39		Reading, Pa	6680		
		006	Pennsylvania		42	
			Berks			011
227	05		Redding, Calif	6690		
		045	California		06	
			Shasta			089
228	29		Reno, Nev	6720		
		016	Nevada		32	
			Washoe			031
229	48		Richland-Kennewick-Pasco, Wash	6740		
		003	Washington		53	
		011	Benton			005
			Franklin			021
230	47		Richmond, Va	6760		
		023	Virginia		51	
		027	Charles City			036
		053	Chesterfield			041
		059	Goochland			075
		061	Hanover			085
		086	Henrico			087
		100	New Kent			127
		108	Powhatan			145
			Richmond city			760



Vital Statistics Codes			SMSA Name and County Components	FIPS Codes		
SMSA	State	County		SMSA	State	Cnty
231	05		Riverside-San Bernardino-Ontario, Calif California	6780	06	
		033	Riverside			065
		036	San Bernardino			071
232	47		Roanoke, Va Virginia	6800	51	
		014	Botetourt			023
		032	Craig			045
		109	Roanoke			161
		110	Roanoke city			770
		114	Salem city			775
233	24		Rochester, Minn Minnesota	6820	27	
		055	Olmsted			109
234	33		Rochester, N.Y New York	6840	36	
		024	Livingston			051
		026	Monroe			055
		033	Ontario			069
		035	Orleans			073
		055	Wayne			117
235	14		Rockford, Ill Illinois	6880	17	
		004	Boone			007
		101	Winnebago			201
236	41		Rock Hill, S.C South Carolina	6885	45	
		046	York			091
237	05		Sacramento, Calif California	6920	06	
		031	Placer			061
		034	Sacramento			067
		057	Yolo			113
238	23		Saginaw, Mich Michigan	6960	26	
		073	Saginaw			145
239	24		St. Cloud, Minn Minnesota	6980	27	
		005	Benton			009
		071	Sherburne			141
		073	Stearns			145
240	26		St. Joseph, Mo Missouri	7000	29	
		002	Andrew			003
		011	Buchanan			021
241	14		St. Louis, Mo.-Ill Illinois	7040	17	
		014	Clinton			027
		060	Madison			119
		067	Monroe			133
		082	St. Clair			163
	26		Missouri		29	
		036	Franklin			071
		050	Jefferson			099
		092	St. Charles			183
		096	St. Louis			189
		097	St. Louis city			510
242	38		Salem, Oreg Oregon	7080	41	
		024	Marion			047
		027	Polk			053
243	05		Salinas-Seaside-Monterey, Calif California	7120	06	
		027	Monterey			053

Vital Statistics Codes			SMSA Name and County Components	FIPS Codes		
SMSA	State	County		SMSA	State	Cnty
244	34	013 080	Salisbury-Concord, N.C North Carolina Cabarrus Rowan	7140	37	025 159
245	45	006 018 023 029	Salt Lake City-Ogden, Utah Utah Davis Salt Lake Tooele Weber	7160	49	011 035 045 057
246	44	226	San Angelo, Tex Texas Tom Green	7200	48	451
247	44	015 046 094	San Antonio, Tex Texas Bexar Comal Guadalupe	7240	48	029 091 187
248	05	037	San Diego, Calif California San Diego	7320	06	073
249	05	001 007 021 038 041	San Francisco-Oakland, Calif California Alameda Contra Costa Marin San Francisco, coext. with San Francisco city San Mateo	7360	06	001 013 041 075 081
250	05	043	San Jose, Calif California Santa Clara	7400	06	085
251	05	042	Santa Barbara-Santa Maria-Lompoc, Calif California Santa Barbara	7480	06	083
252	05	044	Santa Cruz, Calif California Santa Cruz	7485	06	087
253	05	049	Santa Rosa, Calif California Sonoma	7500	06	097
254	10	058	Sarasota, Fla Florida Sarasota	7510	12	115
255	11	015 025 051	Savannah, Ga Georgia Bryan Chatham Effingham	7520	13	029 051 103
256	48	017 031	Seattle-Everett, Wash Washington King Snohomish	7600	53	033 061
257	39	043	Sharon, Pa Pennsylvania Mercer	7610	42	085
258	50	060	Sheboygan, Wis Wisconsin Sheboygan	7620	55	117
259	44	091	Sherman-Denison, Tex Texas Grayson	7640	48	181

Vital Statistics Codes			SMSA Name and County Components	FIPS Codes		
SMSA	State	County		SMSA	State	Cnty
260	19		Shreveport, La	7680		
			Louisiana		22	
		008	Bossier			015
		009	Caddo			017
		060	Webster			119
261	16		Sioux City, Iowa-Nebr	7720		
			Iowa		19	
		097	Woodbury			193
	28		Nebraska		31	
		022	Dakota			043
262	42		Sioux Falls, S. Dak	7760		
			South Dakota		46	
		049	Minnehaha			099
263	15		South Bend, Ind	7800		
			Indiana		18	
		050	Marshall			099
		071	St. Joseph			141
264	48		Spokane, Wash	7840		
			Washington		53	
		032	Spokane			063
265	14		Springfield, Ill	7880		
			Illinois		17	
		065	Menard			129
		084	Sangamon			167
266	26		Springfield, Mo	7920		
			Missouri		29	
		022	Christian			043
		039	Greene			077
267	36		Springfield, Ohio	7960		
			Ohio		39	
		011	Champaign			021
		012	Clark			023
268	22		Springfield-Chicopee-Holyoke, Mass	8003		
			Massachusetts		25	
		007	Hampden			013
		008	Hampshire			015
269	39		State College, Pa	8050		
			Pennsylvania		42	
		014	Centre			027
270	36		Steubenville-Weirton, Ohio-W. Va	8080		
			Ohio		39	
		041	Jefferson			081
	49		West Virginia		54	
		005	Brooke			009
		015	Hancock			029
271	05		Stockton, Calif	8120		
			California		06	
		039	San Joaquin			077
272	33		Syracuse, N.Y	8160		
			New York		36	
		025	Madison			053
		032	Onondaga			067
		036	Oswego			075
273	48		Tacoma, Wash	8200		
			Washington		53	
		027	Pierce			053
274	10		Tallahassee, Fla	8240		
			Florida		12	
		037	Leon			073
		065	Wakulla			129

Vital Statistics Codes			SMSA Name and County Components	FIPS Codes		
SMSA	State	County		SMSA	State	Cnty
275	10		Tampa-St. Petersburg, Fla Florida	8280	12	
		029	Hillsborough			057
		051	Pasco			101
		052	Pinellas			103
276	15		Terre Haute, Ind Indiana	8320	18	
		011	Clay			021
		077	Sullivan			153
		083	Vermillion			165
		084	Vigo			167
277	04		Texarkana, Tex.-Texarkana, Ark Arkansas	8360	05	
		041	Little River			081
		046	Miller			091
	44		Texas		48	
		019	Bowie			037
278	23		Toledo, Ohio-Mich Michigan	8400	26	
		058	Monroe			115
	36		Ohio		39	
		026	Fulton			051
		048	Lucas			095
		062	Ottawa			123
		087	Wood			173
279	17		Topeka, Kans Kansas	8440	20	
		044	Jefferson			087
		070	Osage			139
		089	Shawnee			177
280	31		Trenton, N.J New Jersey	8480	34	
		011	Mercer			021
281	03		Tucson, Ariz Arizona	8520	04	
		010	Pima			019
282	37		Tulsa, Okla Oklahoma	8560	40	
		019	Creek			037
		049	Mayes			097
		057	Osage			113
		066	Rogers			131
		072	Tulsa			143
		073	Wagoner			145
283	01		Tuscaloosa, Ala Alabama	8600	01	
		063	Tuscaloosa			125
284	44		Tyler, Tex Texas	8640	48	
		212	Smith			423
285	33		Utica-Rome, N.Y New York	8680	36	
		021	Herkimer			043
		031	Oneida			065
286	05		Vallejo-Fairfield-Napa, Calif California	8720	06	
		028	Napa			055
		048	Solano			095
287	44		Victoria, Tex Texas	8750	48	
		235	Victoria			469

Vital Statistics Codes			SMSA Name and County Components	FIPS Codes		
SMSA	State	County		SMSA	State	Cnty
288	31	006	Vineland-Millville-Bridgeton, N.J New Jersey Cumberland	8760	34	011
289	05	054	Visalia-Tulare-Porterville, Calif California Tulare	8780	06	107
290	44	155	Waco, Tex Texas McLennan	8800	48	309
291	09	001	Washington, D.C.-Md.-Va Dist. of Columbia District of Columbia	8840	11	001
	21	009	Maryland Charles		24	017
		016	Montgomery			031
		017	Prince George's			033
	47		Virginia		51	
		003	Alexandria city			510
		008	Arlington			013
		040	Fairfax			059
		041	Fairfax city			600
		042	Falls Church city			610
		073	Loudoun			107
		078	Manassas city			683
		079	Manassas Park city			685
		103	Prince William			153
292	16	007	Waterloo-Cedar Falls, Iowa Iowa Black Hawk	8920	19	013
293	50	037	Wausau, Wis Wisconsin Marathon	8940	55	073
294	10	050	West Palm Beach-Boca Raton, Fla Florida Palm Beach	8960	12	099
295	36	007	Wheeling, W. Va.-Ohio Ohio Belmont	9000	39	013
	49		West Virginia Marshall		54	051
		035	Ohio			069
296	17	008	Wichita, Kans Kansas Butler	9040	20	015
		087	Sedgwick			173
297	44	039	Wichita Falls, Tex Texas Clay	9080	48	077
		243	Wichita			485
298	39	041	Williamsport, Pa Pennsylvania Lycoming	9140	42	081
299	08	002	Wilmington, Del.-N.J.-Md Delaware New Castle	9160	10	003
	21	008	Maryland Cecil		24	015
	31	017	New Jersey Salem		34	033
300	34	010	Wilmington, N.C North Carolina Brunswick	9200	37	019
		065	New Hanover			129

Standard Metropolitan Statistical Areas Established in 1980  
and Adapted for Use by DVS

Vital Statistics Codes SMSA	Statistics Codes		SMSA Name and County Components	FIPS Codes		
	State	County		SMSA	State	Cnty
301	22	014	Worcester-Fitchburg-Leominster, Mass Massachusetts Worcester	9243	25	027
302	48	039	Yakima, Wash Washington Yakima	9260	53	077
303	39	001 067	York, Pa Pennsylvania Adams York	9280	42	001 133
304	36	050 078	Youngstown-Warren, Ohio Ohio Mahoning Trumbull	9320	39	099 155
305	05	051 058	Yuba City, Calif California Sutter Yuba	9340	06	101 115

NATALITY DOCUMENTATION TABLE 1.  
LIVE BIRTHS BY AGE OF MOTHER, LIVE-BIRTH ORDER AND RACE OF CHILD: UNITED STATES, 1987

(RESIDENT BIRTHS ONLY, EXCLUDES BIRTHS TO NONRESIDENTS OF THE UNITED STATES)

LIVE-BIRTH ORDER AND RACE OF CHILD	A G E O F M O T H E R								
	ALL AGES	UNDER 15 YEARS	15-19 YEARS	20-24 YEARS	25-29 YEARS	30-34 YEARS	35-39 YEARS	40-44 YEARS	45-49 YEARS
ALL RACES									
TOTAL-----	3,809,394	10,311	462,312	1,075,856	1,216,080	760,695	247,984	34,781	1,375
FIRST CHILD-----	1,567,678	9,966	354,621	517,472	435,315	195,079	49,428	5,658	139
SECOND CHILD-----	1,247,526	283	86,813	365,986	441,329	272,228	73,401	7,359	127
THIRD CHILD-----	608,204	11	16,041	137,192	220,101	169,662	58,145	6,881	171
FOURTH CHILD-----	224,522	1	2,441	38,432	76,326	70,551	31,511	5,077	183
FIFTH CHILD-----	81,377	-	306	9,629	24,827	27,779	15,434	3,236	166
SIXTH CHILD-----	33,462	-	39	2,285	8,479	12,068	8,300	2,160	131
SEVENTH CHILD-----	15,090	-	9	502	3,046	5,467	4,518	1,433	115
EIGHTH CHILD AND OVER----	15,527	-	10	208	1,528	4,567	6,099	2,786	329
NOT STATED-----	16,008	50	2,032	4,150	5,129	3,294	1,148	191	14
WHITE									
TOTAL-----	2,992,488	4,009	308,099	821,749	999,153	630,048	200,947	27,497	986
FIRST CHILD-----	1,246,050	3,897	244,772	414,223	370,555	166,176	41,619	4,689	119
SECOND CHILD-----	1,002,985	82	52,880	281,778	370,420	230,769	60,985	5,975	96
THIRD CHILD-----	471,324	2	7,843	94,255	175,550	140,669	47,344	5,521	140
FOURTH CHILD-----	163,290	1	977	22,293	55,565	55,280	24,969	4,061	144
FIFTH CHILD-----	55,014	-	119	4,689	15,908	20,042	11,666	2,472	118
SIXTH CHILD-----	21,650	-	13	920	4,709	8,269	6,030	1,626	83
SEVENTH CHILD-----	9,283	-	4	191	1,464	3,421	3,144	989	70
EIGHTH CHILD AND OVER----	9,830	-	6	74	683	2,626	4,221	2,013	207
NOT STATED-----	13,062	27	1,485	3,326	4,299	2,796	969	151	9

NATALITY DOCUMENTATION TABLE 1.  
LIVE BIRTHS BY AGE OF MOTHER, LIVE-BIRTH ORDER AND RACE OF CHILD: UNITED STATES, 1987

(RESIDENT BIRTHS ONLY, EXCLUDES BIRTHS TO NONRESIDENTS OF THE UNITED STATES)

A G E O F M O T H E R

LIVE-BIRTH ORDER AND RACE OF CHILD	ALL AGES	UNDER 15 YEARS	15-19 YEARS	20-24 YEARS	25-29 YEARS	30-34 YEARS	35-39 YEARS	40-44 YEARS	45-49 YEARS
<b>ALL OTHER</b>									
TOTAL-----	816,906	6,302	154,213	254,107	216,927	130,647	47,037	7,284	389
FIRST CHILD-----	321,628	6,069	109,849	103,249	64,760	28,903	7,809	969	20
SECOND CHILD-----	244,541	201	33,933	84,208	70,909	41,459	12,416	1,384	31
THIRD CHILD-----	136,880	9	8,198	42,937	44,551	28,993	10,801	1,360	31
FOURTH CHILD-----	61,232	-	1,464	16,139	20,761	15,271	6,542	1,016	39
FIFTH CHILD-----	26,363	-	187	4,940	8,919	7,737	3,768	764	48
SIXTH CHILD-----	11,812	-	26	1,365	3,770	3,799	2,270	534	48
SEVENTH CHILD-----	5,807	-	5	311	1,582	2,046	1,374	444	45
EIGHTH CHILD AND OVER----	5,697	-	4	134	845	1,941	1,878	773	122
NOT STATED-----	2,946	23	547	824	830	498	179	40	5
<b>BLACK</b>									
TOTAL-----	641,567	5,981	138,872	213,427	161,047	87,476	30,116	4,470	178
FIRST CHILD-----	250,719	5,766	98,330	83,771	41,849	16,227	4,220	546	10
SECOND CHILD-----	190,374	187	30,949	71,593	53,468	26,192	7,218	750	17
THIRD CHILD-----	110,477	9	7,595	37,407	36,236	21,281	7,104	827	18
FOURTH CHILD-----	49,764	-	1,329	14,149	16,923	11,809	4,845	685	24
FIFTH CHILD-----	21,001	-	164	4,337	7,159	5,974	2,804	536	27
SIXTH CHILD-----	9,043	-	25	1,174	2,996	2,833	1,629	368	18
SEVENTH CHILD-----	4,240	-	4	258	1,249	1,496	946	271	16
EIGHTH CHILD AND OVER----	3,984	-	4	125	689	1,403	1,252	464	47
NOT STATED-----	1,965	19	472	613	478	261	98	23	1



NATALITY DOCUMENTATION TABLE 2.  
 LIVE BIRTHS BY SPECIFIED RACE OF CHILD AND SEX: UNITED STATES AND EACH STATE, 1987

(RESIDENT BIRTHS ONLY, EXCLUDES BIRTHS TO NONRESIDENTS OF THE UNITED STATES)

STATE AND SEX	SPECIFIED RACE OF CHILD									OTH ASIAN OR PACIFIC ISLANDER
	TOTAL	WHITE	BLACK	INDIAN	CHINESE	JAPANESE	HAWAIIAN	OTHER NONWHITE	FILIPINO	
UNITED STATES-----	3,809,394	2,992,488	641,567	43,707	19,293	9,822	7,348	3,001	23,636	68,532
MALE-----	1,951,153	1,535,517	325,259	22,336	9,934	5,029	3,819	1,582	12,258	35,419
FEMALE-----	1,858,241	1,456,971	316,308	21,371	9,359	4,793	3,529	1,419	11,378	33,113
ALABAMA-----	59,583	38,825	20,292	63	44	15	9	3	40	292
MALE-----	30,507	19,921	10,334	32	25	9	7	2	22	155
FEMALE-----	29,076	18,904	9,958	31	19	6	2	1	18	137
ALASKA-----	11,677	7,791	585	2,819	15	42	32	4	130	259
MALE-----	5,928	3,949	307	1,432	7	19	17	2	59	136
FEMALE-----	5,749	3,842	278	1,387	8	23	15	2	71	123
ARIZONA-----	63,369	53,055	2,873	6,303	195	89	45	43	158	608
MALE-----	32,403	27,173	1,464	3,190	95	47	23	23	80	308
FEMALE-----	30,966	25,882	1,409	3,113	100	42	22	20	78	300
ARKANSAS-----	34,565	26,111	8,038	152	13	8	4	2	27	210
MALE-----	17,785	13,450	4,118	85	8	5	3	2	20	94
FEMALE-----	16,780	12,661	3,920	67	5	3	1	-	7	116
CALIFORNIA-----	503,413	394,360	50,827	5,271	9,084	4,377	961	607	14,204	23,722
MALE-----	258,424	202,488	25,837	2,669	4,714	2,246	484	325	7,332	12,329
FEMALE-----	244,989	191,872	24,990	2,602	4,370	2,131	477	282	6,872	11,393

NATALITY DOCUMENTATION TABLE 2.  
LIVE BIRTHS BY SPECIFIED RACE OF CHILD AND SEX: UNITED STATES AND EACH STATE, 1987

(RESIDENT BIRTHS ONLY, EXCLUDES BIRTHS TO NONRESIDENTS OF THE UNITED STATES)

STATE AND SEX	SPECIFIED RACE OF CHILD									OTH ASIAN OR PACIFIC ISLANDER
	TOTAL	WHITE	BLACK	INDIAN	CHINESE	JAPANESE	HAWAIIAN	OTHER NONWHITE	FILIPINO	
COLORADO-----	53,808	48,805	3,166	546	69	80	16	8	65	1,053
MALE-----	27,673	25,132	1,602	284	38	44	6	3	34	530
FEMALE-----	26,135	23,673	1,564	262	31	36	10	5	31	523
CONNECTICUT-----	46,941	40,080	5,905	75	89	33	7	55	44	653
MALE-----	24,108	20,651	2,961	43	45	14	4	31	29	330
FEMALE-----	22,833	19,429	2,944	32	44	19	3	24	15	323
DELAWARE-----	9,889	7,378	2,351	38	2	2	1	17	8	92
MALE-----	5,046	3,786	1,182	17	-	1	1	7	3	49
FEMALE-----	4,843	3,592	1,169	21	2	1	-	10	5	43
DIST. OF COLUMBIA-	10,208	1,691	7,798	5	51	22	2	518	36	85
MALE-----	5,237	911	3,962	-	24	6	1	273	14	46
FEMALE-----	4,971	780	3,836	5	27	16	1	245	22	39
FLORIDA-----	175,144	130,356	42,198	363	277	86	8	77	283	1,496
MALE-----	89,648	66,931	21,386	188	136	46	3	41	144	773
FEMALE-----	85,496	63,425	20,812	175	141	40	5	36	139	723
GEORGIA-----	102,507	65,547	35,474	98	80	43	5	14	49	1,197
MALE-----	52,541	33,858	17,920	47	33	25	3	10	24	621
FEMALE-----	49,966	31,689	17,554	51	47	18	2	4	25	576

NATALITY DOCUMENTATION TABLE 2.  
LIVE BIRTHS BY SPECIFIED RACE OF CHILD AND SEX: UNITED STATES AND EACH STATE, 1987

PAGE 3

(RESIDENT BIRTHS ONLY, EXCLUDES BIRTHS TO NONRESIDENTS OF THE UNITED STATES)

STATE AND SEX	TOTAL	SPECIFIED RACE OF CHILD								OTH ASIAN OR PACIFIC ISLANDER
		WHITE	BLACK	INDIAN	CHINESE	JAPANESE	HAWAIIAN	OTHER NONWHITE	FILIPINO	
HAWAII-----	18,604	4,601	901	162	666	2,364	5,753	13	2,969	1,175
MALE-----	9,645	2,324	467	88	347	1,235	3,021	6	1,552	605
FEMALE-----	8,959	2,277	434	74	319	1,129	2,732	7	1,417	570
IDAHO-----	15,932	15,261	89	341	28	68	8	3	34	100
MALE-----	8,234	7,906	45	161	15	32	4	1	16	54
FEMALE-----	7,698	7,355	44	180	13	36	4	2	18	46
ILLINOIS-----	180,680	135,333	40,469	331	326	174	5	31	522	3,489
MALE-----	92,510	69,358	20,659	170	164	86	2	8	278	1,785
FEMALE-----	88,170	65,975	19,810	161	162	88	3	23	244	1,704
INDIANA-----	78,566	69,319	8,472	131	55	24	4	4	67	490
MALE-----	40,369	35,715	4,244	66	31	12	3	4	43	251
FEMALE-----	38,197	33,604	4,228	65	24	12	1	-	24	239
IOWA-----	37,898	36,118	1,137	167	34	9	4	-	29	400
MALE-----	19,325	18,446	545	84	17	3	2	-	15	213
FEMALE-----	18,573	17,672	592	83	17	6	2	-	14	187
KANSAS-----	38,508	33,796	3,487	417	45	21	12	10	37	683
MALE-----	19,601	17,223	1,766	209	22	9	8	6	20	338
FEMALE-----	18,907	16,573	1,721	208	23	12	4	4	17	345

NATALITY DOCUMENTATION TABLE 2.  
LIVE BIRTHS BY SPECIFIED RACE OF CHILD AND SEX: UNITED STATES AND EACH STATE, 1987

PAGE 4

(RESIDENT BIRTHS ONLY, EXCLUDES BIRTHS TO NONRESIDENTS OF THE UNITED STATES)

STATE AND SEX	SPECIFIED RACE OF CHILD									
	TOTAL	WHITE	BLACK	INDIAN	CHINESE	JAPANESE	HAWAIIAN	OTHER NONWHITE	FILIPINO	OTH ASIAN OR PACIFIC ISLANDER
KENTUCKY-----	51,379	46,288	4,681	37	30	20	5	8	49	261
MALE-----	26,407	23,843	2,342	18	17	11	3	6	26	141
FEMALE-----	24,972	22,445	2,339	19	13	9	2	2	23	120
LOUISIANA-----	73,967	42,749	29,670	296	74	24	7	263	74	810
MALE-----	37,819	22,054	14,947	158	35	10	7	138	37	433
FEMALE-----	36,148	20,695	14,723	138	39	14	-	125	37	377
MAINE-----	16,847	16,504	112	126	15	8	-	4	14	64
MALE-----	8,564	8,375	58	64	12	6	-	3	8	38
FEMALE-----	8,283	8,129	54	62	3	2	-	1	6	26
MARYLAND-----	72,544	47,191	22,500	192	447	161	18	284	306	1,445
MALE-----	37,088	24,251	11,346	106	230	84	7	149	162	753
FEMALE-----	35,456	22,940	11,154	86	217	77	11	135	144	692
MASSACHUSETTS-----	84,453	73,894	7,624	225	747	132	13	122	102	1,594
MALE-----	43,381	38,006	3,833	123	393	69	5	70	52	830
FEMALE-----	41,072	35,888	3,791	102	354	63	8	52	50	764
MICHIGAN-----	140,578	112,347	25,742	779	235	116	12	52	188	1,107
MALE-----	71,795	57,451	13,087	388	124	49	7	25	98	566
FEMALE-----	68,783	54,896	12,655	391	111	67	5	27	90	541

NATALITY DOCUMENTATION TABLE 2.  
LIVE BIRTHS BY SPECIFIED RACE OF CHILD AND SEX: UNITED STATES AND EACH STATE, 1987

(RESIDENT BIRTHS ONLY, EXCLUDES BIRTHS TO NONRESIDENTS OF THE UNITED STATES)

STATE AND SEX	TOTAL	SPECIFIED RACE OF CHILD								OTH ASIAN OR PACIFIC ISLANDER
		WHITE	BLACK	INDIAN	CHINESE	JAPANESE	HAWAIIAN	OTHER NONWHITE	FILIPINO	
MINNESOTA-----	65,173	59,421	2,470	1,511	81	53	6	3	65	1,563
MALE-----	33,590	30,552	1,279	819	39	30	5	2	32	832
FEMALE-----	31,583	28,869	1,191	692	42	23	1	1	33	731
MISSISSIPPI-----	41,292	21,585	19,220	176	31	7	-	2	34	237
MALE-----	21,070	11,102	9,708	83	21	3	-	-	24	129
FEMALE-----	20,222	10,483	9,512	93	10	4	-	2	10	108
MISSOURI-----	75,146	61,997	12,153	195	109	42	9	5	116	520
MALE-----	38,574	31,957	6,093	101	58	18	5	2	61	279
FEMALE-----	36,572	30,040	6,060	94	51	24	4	3	55	241
MONTANA-----	12,245	10,518	64	1,573	7	9	8	-	12	54
MALE-----	6,281	5,378	31	828	5	3	5	-	2	29
FEMALE-----	5,964	5,140	33	745	2	6	3	-	10	25
NEBRASKA-----	23,822	21,829	1,359	372	18	21	4	6	40	173
MALE-----	12,167	11,128	701	193	6	12	3	1	20	103
FEMALE-----	11,655	10,701	658	179	12	9	1	5	20	70
NEVADA-----	16,668	13,551	1,785	580	73	52	26	23	179	399
MALE-----	8,613	7,007	931	300	41	21	9	15	82	207
FEMALE-----	8,055	6,544	854	280	32	31	17	8	97	192

NATALITY DOCUMENTATION TABLE 2.  
LIVE BIRTHS BY SPECIFIED RACE OF CHILD AND SEX: UNITED STATES AND EACH STATE, 1987

(RESIDENT BIRTHS ONLY, EXCLUDES BIRTHS TO NONRESIDENTS OF THE UNITED STATES)

STATE AND SEX	SPECIFIED RACE OF CHILD									
	TOTAL	WHITE	BLACK	INDIAN	CHINESE	JAPANESE	HAWAIIAN	OTHER NONWHITE	FILIPINO	OTH ASIAN OR PACIFIC ISLANDER
NEW HAMPSHIRE-----	17,032	16,691	156	20	34	15	1	2	17	96
MALE-----	8,774	8,596	82	8	17	10	-	1	9	51
FEMALE-----	8,258	8,095	74	12	17	5	1	1	8	45
NEW JERSEY-----	113,368	87,898	22,376	157	305	116	7	140	229	2,140
MALE-----	58,168	45,210	11,385	82	149	67	2	66	106	1,101
FEMALE-----	55,200	42,688	10,991	75	156	49	5	74	123	1,039
NEW MEXICO-----	27,298	22,318	702	3,891	46	31	11	19	52	228
MALE-----	13,906	11,299	368	2,045	23	14	6	10	29	112
FEMALE-----	13,392	11,019	334	1,846	23	17	5	9	23	116
NEW YORK-----	272,118	199,339	61,679	736	3,606	400	15	391	863	5,089
MALE-----	139,066	101,977	31,378	387	1,831	205	8	208	463	2,609
FEMALE-----	133,052	97,362	30,301	349	1,775	195	7	183	400	2,480
NORTH CAROLINA----	93,501	63,892	27,037	1,609	59	35	11	3	103	752
MALE-----	47,405	32,514	13,574	831	23	20	6	1	52	384
FEMALE-----	46,096	31,378	13,463	778	36	15	5	2	51	368
NORTH DAKOTA-----	10,300	9,206	146	832	12	7	4	2	21	70
MALE-----	5,408	4,849	69	436	8	3	-	1	12	30
FEMALE-----	4,892	4,357	77	396	4	4	4	1	9	40

NATALITY DOCUMENTATION TABLE 2.  
LIVE BIRTHS BY SPECIFIED RACE OF CHILD AND SEX: UNITED STATES AND EACH STATE, 1987

(RESIDENT BIRTHS ONLY, EXCLUDES BIRTHS TO NONRESIDENTS OF THE UNITED STATES)

STATE AND SEX	SPECIFIED RACE OF CHILD									
	TOTAL	WHITE	BLACK	INDIAN	CHINESE	JAPANESE	HAWAIIAN	OTHER NONWHITE	FILIPINO	OTH ASIAN OR PACIFIC ISLANDER
OHIO-----	157,842	131,907	24,122	288	156	72	6	62	71	1,158
MALE-----	81,238	67,982	12,371	129	68	37	3	30	47	571
FEMALE-----	76,604	63,925	11,751	159	88	35	3	32	24	587
OKLAHOMA-----	47,881	36,852	5,143	5,119	51	33	11	9	63	600
MALE-----	24,253	18,806	2,549	2,536	21	17	3	2	39	280
FEMALE-----	23,628	18,046	2,594	2,583	30	16	8	7	24	320
OREGON-----	38,697	35,632	1,015	730	211	181	57	16	171	684
MALE-----	19,620	18,041	487	402	106	98	27	10	88	361
FEMALE-----	19,077	17,591	528	328	105	83	30	6	83	323
PENNSYLVANIA-----	162,651	135,458	24,671	174	326	63	14	11	185	1,749
MALE-----	83,319	69,601	12,415	90	168	33	7	6	108	891
FEMALE-----	79,332	65,857	12,256	84	158	30	7	5	77	858
RHODE ISLAND-----	14,047	12,463	1,111	93	28	2	1	4	24	321
MALE-----	7,203	6,380	588	43	12	-	1	3	13	163
FEMALE-----	6,844	6,083	523	50	16	2	-	1	11	158
SOUTH CAROLINA-----	52,801	32,004	20,347	76	27	21	8	2	74	242
MALE-----	26,869	16,365	10,281	41	14	9	4	1	31	123
FEMALE-----	25,932	15,639	10,066	35	13	12	4	1	43	119

NATALITY DOCUMENTATION TABLE 2.  
LIVE BIRTHS BY SPECIFIED RACE OF CHILD AND SEX: UNITED STATES AND EACH STATE, 1987

(RESIDENT BIRTHS ONLY, EXCLUDES BIRTHS TO NONRESIDENTS OF THE UNITED STATES)

STATE AND SEX	SPECIFIED RACE OF CHILD									
	TOTAL	WHITE	BLACK	INDIAN	CHINESE	JAPANESE	HAWAIIAN	OTHER NONWHITE	FILIPINO	OTH ASIAN OR PACIFIC ISLANDER
SOUTH DAKOTA-----	11,493	9,465	127	1,817	4	6	2	-	16	56
MALE-----	5,790	4,768	53	928	4	4	1	-	6	26
FEMALE-----	5,703	4,697	74	889	-	2	1	-	10	30
TENNESSEE-----	67,943	51,412	15,951	54	43	26	2	1	21	433
MALE-----	34,747	26,341	8,106	20	22	15	1	1	12	229
FEMALE-----	33,196	25,071	7,845	34	21	11	1	-	9	204
TEXAS-----	301,962	252,304	42,717	676	769	157	44	34	559	4,702
MALE-----	154,739	129,480	21,669	341	403	79	20	15	298	2,434
FEMALE-----	147,223	122,824	21,048	335	366	78	24	19	261	2,268
UTAH-----	35,327	33,295	331	745	77	109	34	11	34	691
MALE-----	18,012	16,986	169	372	47	52	11	8	24	343
FEMALE-----	17,315	16,309	162	373	30	57	23	3	10	348
VERMONT-----	8,130	8,055	30	8	6	2	-	1	4	24
MALE-----	4,174	4,143	10	6	2	-	-	1	1	11
FEMALE-----	3,956	3,912	20	2	4	2	-	-	3	13
VIRGINIA-----	90,333	66,002	21,634	139	279	104	29	78	519	1,549
MALE-----	46,335	33,890	11,079	59	149	60	14	44	253	787
FEMALE-----	43,998	32,112	10,555	80	130	44	15	34	266	762



NATALITY DOCUMENTATION TABLE 2.  
LIVE BIRTHS BY SPECIFIED RACE OF CHILD AND SEX: UNITED STATES AND EACH STATE, 1987

(RESIDENT BIRTHS ONLY, EXCLUDES BIRTHS TO NONRESIDENTS OF THE UNITED STATES)

STATE AND SEX	TOTAL	SPECIFIED RACE OF CHILD								OTH ASIAN OR PACIFIC ISLANDER
		WHITE	BLACK	INDIAN	CHINESE	JAPANESE	HAWAIIAN	OTHER NONWHITE	FILIPINO	
WASHINGTON-----	70,361	61,143	3,486	1,955	205	299	102	22	648	2,501
MALE-----	36,216	31,468	1,763	1,017	114	135	54	13	332	1,320
FEMALE-----	34,145	29,675	1,723	938	91	164	48	9	316	1,181
WEST VIRGINIA-----	22,425	21,388	923	8	19	4	1	1	24	57
MALE-----	11,503	10,964	478	3	9	1	1	-	15	32
FEMALE-----	10,922	10,424	445	5	10	3	-	1	9	25
WISCONSIN-----	70,940	62,367	6,309	967	82	27	4	11	49	1,124
MALE-----	36,293	31,959	3,175	488	40	10	2	6	26	587
FEMALE-----	34,647	30,408	3,134	479	42	17	2	5	23	537
WYOMING-----	7,538	7,096	112	269	8	10	-	-	8	35
MALE-----	3,782	3,572	55	126	2	5	-	-	5	17
FEMALE-----	3,756	3,524	57	143	6	5	-	-	3	18

NATALITY DOCUMENTATION TABLE 3.  
LIVE BIRTHS BY MARITAL STATUS OF MOTHER, AGE OF MOTHER AND RACE OF CHILD: UNITED STATES, 1987

(RESIDENT BIRTHS ONLY, EXCLUDES BIRTHS TO NONRESIDENTS OF THE UNITED STATES)

AGE OF MOTHER AND RACE OF CHILD	MARITAL STATUS OF MOTHER		
	TOTAL	MARRIED	UNMARRIED
ALL RACES			
ALL AGES-----	3,809,394	2,876,381	933,013
UNDER 15 YEARS-----	10,311	728	9,583
15-19 YEARS-----	462,312	169,354	292,958
20-24 YEARS-----	1,075,856	744,599	331,257
25-29 YEARS-----	1,216,080	1,036,823	179,257
30-34 YEARS-----	760,695	676,509	84,186
35-39 YEARS-----	247,984	217,713	30,271
40-44 YEARS-----	34,781	29,500	5,281
45-49 YEARS-----	1,375	1,155	220
WHITE			
ALL AGES-----	2,992,488	2,493,843	498,645
UNDER 15 YEARS-----	4,009	617	3,392
15-19 YEARS-----	308,099	150,576	157,523
20-24 YEARS-----	821,749	646,331	175,418
25-29 YEARS-----	999,153	903,705	95,448
30-34 YEARS-----	630,048	584,235	45,813
35-39 YEARS-----	200,947	183,370	17,577
40-44 YEARS-----	27,497	24,165	3,332
45-49 YEARS-----	986	844	142

NATALITY DOCUMENTATION TABLE 3.  
LIVE BIRTHS BY MARITAL STATUS OF MOTHER, AGE OF MOTHER AND RACE OF CHILD: UNITED STATES, 1987

(RESIDENT BIRTHS ONLY, EXCLUDES BIRTHS TO NONRESIDENTS OF THE UNITED STATES)

AGE OF MOTHER AND RACE OF CHILD	MARITAL STATUS OF MOTHER		
	TOTAL	MARRIED	UNMARRIED
ALL OTHER			
ALL AGES-----	816,906	382,538	434,368
UNDER 15 YEARS-----	6,302	111	6,191
15-19 YEARS-----	154,213	18,778	135,435
20-24 YEARS-----	254,107	98,268	155,839
25-29 YEARS-----	216,927	133,118	83,809
30-34 YEARS-----	130,647	92,274	38,373
35-39 YEARS-----	47,037	34,343	12,694
40-44 YEARS-----	7,284	5,335	1,949
45-49 YEARS-----	389	311	78
BLACK			
ALL AGES-----	641,567	242,423	399,144
UNDER 15 YEARS-----	5,981	64	5,917
15-19 YEARS-----	138,872	12,986	125,886
20-24 YEARS-----	213,427	69,615	143,812
25-29 YEARS-----	161,047	84,517	76,530
30-34 YEARS-----	87,476	53,139	34,337
35-39 YEARS-----	30,116	19,135	10,981
40-44 YEARS-----	4,470	2,851	1,619
45-49 YEARS-----	178	116	62

NATALITY DOCUMENTATION TABLE 4.  
 LIVE BIRTHS BY ATTENDANT AND PLACE OF DELIVERY: UNITED STATES, 1987  
 (RESIDENT BIRTHS ONLY, EXCLUDES BIRTHS TO NONRESIDENTS OF THE UNITED STATES)

PLACE OF DELIVERY	TOTAL	A T T E N D A N T			
		PHYSICIAN	MIDWIFE	OTHER	UNSPECIFIED
TOTAL-----	3,809,394	3,669,055	113,890	23,463	2,986
IN HOSPITAL-----	3,774,106	3,660,923	98,425	12,414	2,344
NOT IN HOSPITAL-----	34,449	7,501	15,445	10,984	519
NOT CLASSIFIABLE----	839	631	20	65	123

NATALITY DOCUMENTATION TABLE 5.  
LIVE BIRTHS BY AGE OF FATHER AND AGE OF MOTHER: UNITED STATES, 1987

(RESIDENT BIRTHS ONLY, EXCLUDES BIRTHS TO NONRESIDENTS OF THE UNITED STATES)

AGE OF MOTHER	ALL AGES	A G E O F F A T H E R										NOT STATED
		UNDER 15 YEARS	15-19 YEARS	20-24 YEARS	25-29 YEARS	30-34 YEARS	35-39 YEARS	40-44 YEARS	45-49 YEARS	50-54 YEARS	55 YEARS AND OVER	
ALL AGES----	3,809,394	231	105,133	626,676	1,052,945	871,948	412,743	133,913	37,660	11,945	7,081	549,119
UND 15 YRS--	10,311	112	2,176	688	101	26	8	1	3	1	1	7,194
15-19 YEARS-	462,312	106	83,243	152,694	32,920	6,554	1,844	656	232	102	79	183,882
20-24 YEARS-	1,075,856	8	17,922	389,331	354,362	85,805	22,595	6,774	2,225	821	568	195,445
25-29 YEARS-	1,216,080	2	1,441	70,809	560,626	362,209	88,554	23,169	6,543	2,167	1,346	99,214
30-34 YEARS-	760,695	3	278	10,978	91,489	370,512	182,465	43,795	11,227	3,506	1,941	44,501
35-39 YEARS-	247,984	-	60	1,898	12,277	43,827	110,349	46,534	11,531	3,505	2,092	15,911
40-44 YEARS-	34,781	-	12	268	1,139	2,963	6,802	12,784	5,409	1,617	941	2,846
45-49 YEARS-	1,375	-	1	10	31	52	126	200	490	226	113	126

NATALITY DOCUMENTATION TABLE 6.  
LIVE BIRTHS BY MONTH OF PREGNANCY PRENATAL CARE BEGAN AND RACE OF CHILD: UNITED STATES, 1987

(RESIDENT BIRTHS ONLY, EXCLUDES BIRTHS TO NONRESIDENTS OF THE UNITED STATES)

RACE OF CHILD	TOTAL	MONTH OF PREGNANCY PRENATAL CARE BEGAN									NO CARE	NOT STATED
		1ST&2ND MONTH	3RD MONTH	4TH MONTH	5TH MONTH	6TH MONTH	7TH MONTH	8TH MONTH	9TH MONTH			
ALL RACES---	3,809,394	2,037,057	795,457	342,934	199,759	123,813	83,912	49,121	21,222	74,087	82,032	
WHITE-----	2,992,488	1,707,016	623,686	244,187	133,036	81,001	55,648	32,615	14,104	44,357	56,838	
ALL OTHER---	816,906	330,041	171,771	98,747	66,723	42,812	28,264	16,506	7,118	29,730	25,194	
BLACK-----	641,567	244,865	135,575	81,535	55,870	35,514	23,163	13,231	5,690	26,743	19,381	

NATALITY DOCUMENTATION TABLE 7.  
 LIVE BIRTHS BY RACE OF CHILD AND INTERVAL SINCE LAST LIVE BIRTH: TOTAL OF 49 REPORTING STATES  
 AND THE DISTRICT OF COLUMBIA, 1987

(RESIDENT BIRTHS ONLY, EXCLUDES BIRTHS TO NONRESIDENTS OF THE UNITED STATES. INCLUDES SECOND AND HIGHER ORDER BIRTHS ONLY.)

INTERVAL SINCE LAST LIVE BIRTH	RACE OF CHILD			
	ALL RACES	WHITE	-----ALL OTHER----- TOTAL	BLACK
TOTAL-----	2,043,598	1,581,422	462,176	362,758
0 MONTHS (PLURAL DELIVERIES)--	34,096	26,007	8,089	6,861
1-11 MONTHS-----	30,937	18,808	12,129	9,974
12-17 MONTHS-----	212,159	150,046	62,113	48,793
18-23 MONTHS-----	268,470	211,432	57,038	43,620
24-35 MONTHS-----	456,079	374,187	81,892	61,326
36-47 MONTHS-----	299,405	244,580	54,825	41,324
48-59 MONTHS-----	196,491	155,808	40,683	31,472
60-71 MONTHS-----	129,072	99,272	29,800	23,538
72 MONTHS AND OVER-----	312,259	225,329	86,930	72,403
NOT STATED-----	104,630	75,953	28,677	23,447

NATALITY DOCUMENTATION TABLE 8.  
 LIVE BIRTHS BY EDUCATIONAL ATTAINMENT OF MOTHER AND FATHER AND RACE OF CHILD: TOTAL OF 47 REPORTING STATES  
 AND THE DISTRICT OF COLUMBIA, 1987

(RESIDENT BIRTHS ONLY, EXCLUDES BIRTHS TO NONRESIDENTS OF THE UNITED STATES.)

YEARS OF SCHOOL COMPLETED	- - - - - M O T H E R - - - - -				- - - - - F A T H E R - - - - -			
	ALL RACES	WHITE	-----ALL OTHER----- TOTAL	BLACK	ALL RACES	WHITE	-----ALL OTHER----- TOTAL	BLACK
TOTAL-----	2,933,658	2,284,681	648,977	544,537	2,933,658	2,284,681	648,977	544,537
0-5 YEARS-----	15,139	9,220	5,919	2,544	13,983	10,209	3,774	1,743
6 YEARS-----	13,297	10,253	3,044	1,856	12,573	10,601	1,972	1,059
7 YEARS-----	15,234	10,144	5,090	4,277	8,618	7,010	1,608	1,117
8 YEARS-----	57,355	42,436	14,919	12,555	36,127	31,684	4,443	3,175
9 YEARS-----	105,558	74,927	30,631	26,682	53,734	46,071	7,663	5,823
10 YEARS-----	169,934	116,373	53,561	47,530	97,610	80,153	17,457	14,246
11 YEARS-----	206,104	126,380	79,724	72,668	125,803	94,984	30,819	26,720
12 YEARS-----	1,197,815	929,865	267,950	231,705	1,011,751	821,678	190,073	159,526
13 YEARS-----	230,222	185,705	44,517	38,434	146,757	124,153	22,604	18,301
14 YEARS-----	275,557	223,621	51,936	43,215	235,571	200,542	35,029	27,248
15 YEARS-----	95,152	76,036	19,116	15,788	79,919	66,257	13,662	10,543
16 YEARS-----	345,907	304,164	41,743	28,178	352,587	316,692	35,895	23,277
17 YEARS OR MORE----	162,647	143,486	19,161	10,684	249,993	224,755	25,238	11,187
NOT STATED-----	43,737	32,071	11,666	8,421	508,632	249,892	258,740	240,572



NATALITY DOCUMENTATION TABLE 9.  
 LIVE BIRTHS BY NUMBER OF PRENATAL VISITS AND RACE OF CHILD: TOTAL OF 49 REPORTING STATES  
 AND THE DISTRICT OF COLUMBIA, 1987

(RESIDENT BIRTHS ONLY, EXCLUDES BIRTHS TO NONRESIDENTS OF THE UNITED STATES.)

RACE OF CHILD	TOTAL	NUMBER OF PRENATAL VISITS											NOT STATED
		NO VISITS	1-2 VISITS	3-4 VISITS	5-6 VISITS	7-8 VISITS	9-10 VISITS	11-12 VISITS	13-14 VISITS	15-16 VISITS	17-18 VISITS	19 + VISITS	
ALL RACES-----	3,305,981	64,954	54,872	101,051	192,473	320,595	635,296	887,222	497,166	298,064	67,232	92,199	94,857
WHITE-----	2,598,128	37,408	31,042	59,380	124,357	232,444	496,654	745,806	424,360	249,430	56,284	74,427	66,536
ALL OTHER-----	707,853	27,546	23,830	41,671	68,116	88,151	138,642	141,416	72,806	48,634	10,948	17,772	28,321
BLACK-----	590,740	25,352	20,808	35,911	57,792	73,198	114,785	115,526	58,716	40,676	8,948	15,412	23,616

NATALITY DOCUMENTATION TABLE 10.  
LIVE BIRTHS BY BIRTH WEIGHT AND PERIOD OF GESTATION: UNITED STATES, 1987

(RESIDENT BIRTHS ONLY, EXCLUDES BIRTHS TO NONRESIDENTS OF THE UNITED STATES.)

PERIOD OF GESTATION	TOTAL	B I R T H W E I G H T											NOT STATED
		UNDER 500 GRAMS	500- 900 GRAMS	1,000- 1,499 GRAMS	1,500- 1,999 GRAMS	2,000- 2,499 GRAMS	2,500- 2,999 GRAMS	3,000- 3,499 GRAMS	3,500- 3,999 GRAMS	4,000- 4,499 GRAMS	4,500- 4,999 GRAMS	5,000 GRAMS OR MORE	
TOTAL-----	3,809,394	5,046	18,442	23,649	49,860	165,347	608,370	1,394,686	1,120,957	347,529	62,774	7,879	4,855
UNDER 28 WEEKS-----	29,212	3,770	11,253	3,606	1,486	1,434	2,231	2,883	1,470	373	63	79	564
28-31 WEEKS-----	42,193	146	3,145	10,448	9,267	4,642	5,126	5,744	2,719	608	104	36	208
32-35 WEEKS-----	178,550	76	876	4,764	20,918	44,927	46,466	38,271	17,393	3,859	605	114	281
36 WEEKS-----	122,391	10	111	555	3,599	19,334	42,581	36,956	15,106	3,367	559	94	119
37-39 WEEKS-----	1,459,887	78	391	1,147	7,497	58,047	292,427	608,834	383,994	91,082	13,627	1,799	964
40 WEEKS-----	793,695	26	139	287	1,196	11,635	87,825	298,566	285,673	90,764	15,328	1,708	548
41 WEEKS-----	531,490	38	92	185	737	6,412	48,268	178,289	200,966	78,365	15,987	1,798	353
42 WEEKS AND OVER---	494,093	41	144	336	1,307	9,308	55,583	170,588	173,328	66,917	14,224	1,953	364
NOT STATED-----	157,883	861	2,291	2,321	3,853	9,608	27,863	54,555	40,308	12,194	2,277	298	1,454

NATALITY DOCUMENTATION TABLE 11.  
LIVE BIRTHS BY RACE OF CHILD AND 1-MINUTE APGAR SCORE: TOTAL OF 46 REPORTING STATES  
AND THE DISTRICT OF COLUMBIA, 1987

(RESIDENT BIRTHS ONLY, EXCLUDES BIRTHS TO NONRESIDENTS OF THE UNITED STATES.)

1-MINUTE APGAR SCORE	RACE OF CHILD			
	ALL RACES	WHITE	-----ALL OTHER----- TOTAL	BLACK
TOTAL-----	2,946,249	2,301,594	644,655	540,529
0-----	2,311	1,412	899	809
1-----	19,738	12,310	7,428	6,844
2-----	19,293	12,953	6,340	5,769
3-----	24,868	17,284	7,584	6,822
4-----	36,467	26,096	10,371	9,228
5-----	57,123	42,540	14,583	12,879
6-----	104,071	80,472	23,599	20,244
7-----	285,062	226,845	58,217	48,633
8-----	1,138,821	904,068	234,753	192,129
9-----	1,182,731	917,263	265,468	224,265
10-----	34,801	28,538	6,263	5,408
NOT STATED-----	40,963	31,813	9,150	7,499

NATALITY DOCUMENTATION TABLE 12.  
LIVE BIRTHS BY RACE OF CHILD AND 5-MINUTE APGAR SCORE: TOTAL OF 46 REPORTING STATES  
AND THE DISTRICT OF COLUMBIA, 1987

(RESIDENT BIRTHS ONLY, EXCLUDES BIRTHS TO NONRESIDENTS OF THE UNITED STATES.)

RACE OF CHILD

5-MINUTE APGAR SCORE	ALL RACES	-----ALL OTHER-----		
		WHITE	TOTAL	BLACK
TOTAL-----	2,946,249	2,301,594	644,655	540,529
0-----	2,458	1,501	957	861
1-----	6,533	3,727	2,806	2,640
2-----	3,248	1,983	1,265	1,168
3-----	3,355	2,093	1,262	1,184
4-----	4,874	3,102	1,772	1,628
5-----	8,905	5,785	3,120	2,868
6-----	19,454	13,319	6,135	5,540
7-----	49,540	36,283	13,257	11,756
8-----	233,174	179,550	53,624	45,783
9-----	2,055,291	1,597,051	458,240	382,990
10-----	517,839	424,901	92,938	76,484
NOT STATED-----	41,578	32,299	9,279	7,627

NATALITY DOCUMENTATION TABLE 13.  
LIVE BIRTHS BY MONTH AND STATE OF OCCURRENCE: UNITED STATES AND EACH STATE, 1987

(BIRTHS BY STATE OF OCCURRENCE INCLUDE BIRTHS TO NONRESIDENTS OF THE UNITED STATES)

STATE OF OCCURRENCE	M O N T H O F B I R T H												
	TOTAL	JAN.	FEB.	MARCH	APRIL	MAY	JUNE	JULY	AUG.	SEPT.	OCT.	NOV.	DEC.
UNITED STATES-3,813,216	305,334	283,763	317,781	308,066	320,111	321,357	336,718	331,688	334,435	326,734	306,657	320,572	
ALABAMA-----	58,632	4,940	4,449	4,759	4,416	4,649	4,806	5,099	5,218	5,265	5,162	4,718	5,151
ALASKA-----	11,540	892	891	1,003	953	980	999	1,009	975	995	960	900	983
ARIZONA-----	63,344	5,110	4,831	5,255	5,021	5,024	5,163	5,627	5,569	5,580	5,464	5,181	5,519
ARKANSAS-----	34,023	2,819	2,509	2,666	2,536	2,655	2,849	3,154	3,132	3,061	2,996	2,671	2,975
CALIFORNIA-----	503,655	40,142	36,963	41,770	41,012	42,141	42,592	44,573	43,702	44,233	43,015	40,672	42,840
COLORADO-----	54,096	4,201	4,156	4,722	4,483	4,828	4,684	4,889	4,589	4,622	4,420	4,205	4,297
CONNECTICUT----	46,986	3,696	3,373	3,995	3,888	4,148	4,032	4,216	4,038	3,983	4,080	3,752	3,785
DELAWARE-----	10,398	796	721	905	860	866	854	889	903	940	921	877	866
DIST. OF COL.--	20,529	1,715	1,551	1,739	1,586	1,759	1,758	1,770	1,781	1,770	1,762	1,585	1,753
FLORIDA-----	175,038	14,544	13,103	13,939	13,434	13,701	13,760	14,817	15,078	15,843	15,811	15,192	15,816
GEORGIA-----	103,881	8,410	7,833	8,441	8,058	8,411	8,561	9,066	9,157	9,346	8,933	8,587	9,078
HAWAII-----	18,689	1,614	1,382	1,550	1,425	1,571	1,462	1,535	1,648	1,684	1,607	1,558	1,653
IDAHO-----	15,737	1,265	1,183	1,371	1,411	1,383	1,411	1,389	1,319	1,290	1,225	1,259	1,231
ILLINOIS-----	177,473	14,045	13,298	14,806	14,093	15,164	15,190	15,672	15,453	15,283	15,125	14,492	14,852
INDIANA-----	78,509	5,989	5,853	6,434	6,333	6,693	6,767	6,794	7,007	6,898	6,797	6,344	6,600
IOWA-----	38,356	3,102	2,842	3,284	3,103	3,300	3,321	3,334	3,300	3,426	3,284	3,008	3,052
KANSAS-----	37,321	3,061	2,826	3,143	3,006	3,095	3,153	3,367	3,152	3,270	3,091	3,001	3,156
KENTUCKY-----	50,606	4,244	3,856	4,197	3,911	4,239	4,231	4,517	4,522	4,446	4,281	4,019	4,143
LOUISIANA-----	74,312	6,518	5,691	5,854	5,584	5,812	5,870	6,633	6,548	6,735	6,517	6,070	6,480
MAINE-----	16,111	1,213	1,163	1,397	1,304	1,425	1,445	1,468	1,350	1,379	1,416	1,216	1,335

NATALITY DOCUMENTATION TABLE 13.  
LIVE BIRTHS BY MONTH AND STATE OF OCCURRENCE: UNITED STATES AND EACH STATE, 1987

(BIRTHS BY STATE OF OCCURRENCE INCLUDE BIRTHS TO NONRESIDENTS OF THE UNITED STATES)

STATE OF OCCURRENCE	TOTAL	M O N T H O F B I R T H											
		JAN.	FEB.	MARCH	APRIL	MAY	JUNE	JULY	AUG.	SEPT.	OCT.	NOV.	DEC.
MARYLAND-----	65,346	5,116	4,875	5,415	5,341	5,536	5,431	5,876	5,593	5,600	5,827	5,358	5,378
MASSACHUSETTS--	86,220	6,681	6,118	7,213	7,320	7,588	7,582	7,746	7,158	7,435	7,391	6,832	7,156
MICHIGAN-----	138,917	10,926	10,251	11,812	11,565	12,274	11,956	12,317	12,188	12,145	11,626	10,687	11,170
MINNESOTA-----	64,984	5,015	4,803	5,641	5,597	5,705	5,743	5,800	5,520	5,594	5,289	5,029	5,248
MISSISSIPPI----	40,374	3,422	3,058	3,206	3,026	3,058	3,294	3,508	3,634	3,653	3,564	3,355	3,596
MISSOURI-----	76,909	6,224	5,820	6,433	6,102	6,361	6,606	6,838	6,710	6,774	6,645	6,128	6,268
MONTANA-----	11,924	932	899	1,026	1,054	1,089	1,092	1,052	960	1,018	1,024	859	919
NEBRASKA-----	24,106	1,972	1,881	2,089	1,978	2,055	1,982	2,105	1,996	2,158	2,021	1,894	1,975
NEVADA-----	16,557	1,313	1,163	1,344	1,326	1,382	1,437	1,526	1,484	1,466	1,371	1,308	1,437
NEW HAMPSHIRE--	16,685	1,229	1,176	1,429	1,453	1,511	1,450	1,466	1,498	1,423	1,392	1,331	1,327
NEW JERSEY-----	110,338	8,739	8,297	9,001	8,959	9,479	9,404	9,803	9,364	9,663	9,389	8,939	9,301
NEW MEXICO-----	26,932	2,171	2,068	2,312	2,233	2,302	2,305	2,406	2,326	2,262	2,227	2,095	2,225
NEW YORK-----	272,836	21,476	20,096	22,841	22,283	23,340	23,483	24,132	23,378	23,620	23,619	21,975	22,593
NORTH CAROLINA-	93,868	7,610	6,914	7,625	7,276	7,595	7,740	8,390	8,292	8,407	8,166	7,753	8,100
NORTH DAKOTA---	11,545	844	886	989	987	1,022	993	1,085	990	1,004	936	833	976
OHIO-----	158,870	12,740	11,957	13,582	13,106	13,559	13,545	14,000	13,946	13,784	13,703	12,429	12,519
OKLAHOMA-----	46,778	3,797	3,606	3,916	3,830	3,832	3,869	4,191	4,155	4,111	3,994	3,587	3,890
OREGON-----	39,996	3,110	2,789	3,443	3,465	3,641	3,548	3,578	3,380	3,355	3,214	3,179	3,294
PENNSYLVANIA---	163,696	13,045	12,033	13,897	13,592	13,861	13,961	14,233	14,176	14,190	14,134	12,939	13,635
RHODE ISLAND---	14,669	1,121	1,092	1,282	1,218	1,296	1,279	1,327	1,264	1,278	1,176	1,111	1,225
SOUTH CAROLINA-	50,662	4,136	3,876	4,058	3,932	4,011	4,057	4,504	4,476	4,513	4,512	4,130	4,457

NATALITY DOCUMENTATION TABLE 13.  
LIVE BIRTHS BY MONTH AND STATE OF OCCURRENCE: UNITED STATES AND EACH STATE, 1987

(BIRTHS BY STATE OF OCCURRENCE INCLUDE BIRTHS TO NONRESIDENTS OF THE UNITED STATES)

STATE OF OCCURRENCE	M O N T H O F B I R T H												
	TOTAL	JAN.	FEB.	MARCH	APRIL	MAY	JUNE	JULY	AUG.	SEPT.	OCT.	NOV.	DEC.
SOUTH DAKOTA---	11,538	937	872	962	1,010	1,017	1,012	1,008	972	972	959	906	911
TENNESSEE-----	72,675	5,831	5,406	5,955	5,755	5,949	5,946	6,417	6,425	6,503	6,194	5,909	6,385
TEXAS-----	305,520	25,065	22,925	25,178	23,828	24,628	24,747	26,775	27,020	27,242	26,781	25,224	26,107
UTAH-----	36,265	2,784	2,594	3,240	3,278	3,242	3,213	3,157	3,242	3,019	2,824	2,730	2,942
VERMONT-----	7,888	629	561	680	654	691	702	725	659	687	664	597	639
VIRGINIA-----	87,613	6,831	6,405	7,343	6,985	7,283	7,301	7,736	7,712	7,870	7,485	7,142	7,520
WASHINGTON-----	69,346	5,297	5,170	5,943	6,074	6,142	6,033	6,193	6,051	5,879	5,694	5,275	5,595
WEST VIRGINIA--	23,421	1,910	1,819	2,039	1,850	1,988	1,911	2,087	2,065	1,994	1,940	1,864	1,954
WISCONSIN-----	70,457	5,498	5,354	6,007	5,932	6,184	6,255	6,267	6,052	6,150	5,566	5,463	5,729
WYOMING-----	7,045	617	525	650	640	646	572	652	561	617	540	489	536

1987 Addendum to "Technical Appendix" of Vital Statistics of the United States, 1986 - Volume I, Natality

CLASSIFICATION OF DATA

In 1987 there were no changes in the areas reporting educational attainment of parents, dates of last live birth and last other termination, number of prenatal visits, marital status of mother, 1-minute and 5-minute Apgar scores, ethnic origin, or Hispanic origin. The evaluation of the national marital status data performed in 1985 and 1986 was repeated in 1987. For a detailed description of the evaluation see the technical appendix.



### DEFINITION OF LIVE BIRTH

Every product of conception that gives a sign of life after birth, regardless of the length of the pregnancy, is considered a live birth. This concept is included in the definition set forth by the World Health Organization (1950, pp. 16–17) as follows:

Live birth is the complete expulsion or extraction from its mother of a product of conception, irrespective of the duration of pregnancy, which, after such separation, breathes or shows any other evidence of life, such as beating of the heart, pulsation of the umbilical cord, or definite movement of voluntary muscles, whether or not the umbilical cord has been cut or the placenta is attached; each product of such a birth is considered liveborn.

This definition distinguishes in precise terms a live birth from a fetal death (see section on fetal deaths in the Technical Appendix of Volume II of this report). In the interest of comparable natality statistics, both the Statistical Commission of the United Nations and the National Center for Health Statistics have adopted this definition (National Office of Vital Statistics, 1950, p. 6; Statistical Office of the United Nations, 1953, p. 6).

### HISTORY OF BIRTH-REGISTRATION AREA

The national birth-registration area was proposed in 1850 and established in 1915. By 1933 all 48 States and the District of Columbia were participating in the registration system. The organized territories of Hawaii and Alaska were admitted in 1929 and 1950, respectively; data from these areas were prepared separately until they became States—Alaska in 1959 and Hawaii in 1960. At present the birth-registration system of the United States covers the 50 States, the District of Columbia, the independent registration area of New York City, Puerto Rico, the U.S. Virgin Islands, Guam, American Samoa, and the Trust Territory of the Pacific Islands. However, in the statistical tabulations, "United States" refers only to the aggregate of the 50 States (including New York City) and the District of Columbia. Tabulations for Puerto Rico, the Virgin Islands, and Guam are shown separately in section 3 of this volume.

The original birth-registration area of 1915 consisted of 10 States and the District of Columbia. The growth of this area is indicated in table 4–1. This table also presents for each year through 1932 the estimated midyear population of the United States and of those States included in the registration system.

Because of the growth of the area for which data have been collected and tabulated, a national series of geographically comparable data before 1933 can be obtained only by estimation. Annual estimates of births have been prepared by P. K. Whelpton (National Office of Vital Statistics, 1954) for the period 1909–34 (table 1–1). These estimates include adjustments both for underregistration and for States that were not part of the birth-registration area before 1933.

### SOURCES OF DATA

#### Natality statistics

Since 1985 natality statistics for all States and the District of Columbia have been based on information from the total file of records for these areas. The information is received on computer data tapes coded by the States and provided to the National Center for Health Statistics (NCHS) through the Vital Statistics Cooperative Program. NCHS receives these tapes from the registration offices of all States, the District of Columbia, and New York City. Data for Puerto Rico, the Virgin Islands, and Guam for 1986 are also based on information from the total file of records. Information from the Virgin Islands and Guam is received on microfilm copies of original birth certificates; information from Puerto Rico is received on computer tapes through the Vital Statistics Cooperative Program.

Birth statistics presented in this report for years before 1951 and for 1955 are based on the total file of birth records. Statistics for 1951–54, 1956–66, and 1968–71 are based on 50-percent samples with the exception of data for Guam and the Virgin Islands, which are based on all records filed. During the processing of the 1967 data, the sampling rate was reduced from 50 percent to 20 percent. For details of this procedure and its consequences for the 1967 data, see *Vital Statistics of the United States, 1967*, Volume I, pages 3–9 to 3–11. From 1972 to 1984, statistics are based on all records filed in the States submitting computer tapes and on a 50-percent sample of records in all other States. For Puerto Rico beginning in 1977, statistics are based on all records filed.

Information for years prior to 1970 for Puerto Rico, the Virgin Islands, and Guam is published in the annual vital statistics reports of the Department of Health of the Commonwealth of Puerto Rico, the Department of Public Health of the Virgin Islands, the Department of Public Health and Social Services of the Government of Guam, and in selected *Vital Statistics of the United States* annual reports.

U.S. natality data are limited to births occurring within the United States, including those occurring to U.S. resi-

SECTION 4 — TECHNICAL APPENDIX — PAGE 2

dents and nonresidents. Births to nonresidents of the United States have been excluded from all tabulations by place of residence beginning in 1970. (See "Classification by occurrence and residence" for further discussion.) Births occurring to U.S. citizens outside the United States are not included in any tabulations in this report. Similarly the data for Puerto Rico, the Virgin Islands, and Guam are limited to births registered in these areas.

State certificates conform closely in content to the standard certificate.

The first standard certificate of birth was developed in 1900. Since then it has been revised periodically by the national vital statistics agency through consultation with State health officers and registrars; Federal agencies concerned with vital statistics; national, State, and county medical societies; and others working in the fields of public health, social welfare, demography, and insurance. This procedure has assured careful evaluation of each item for its current and future usefulness for legal, medical, demographic, and research purposes. New items have been added when necessary, and old items have been modified to ensure better reporting or, in some cases, dropped when their usefulness appeared to be limited.

Standard Certificate of Live Birth

The U.S. Standard Certificate of Live Birth, issued by the Public Health Service, has served for many years as the principal means of attaining uniformity in the content of the documents used to collect information on births in the United States. It has been modified in each State to the extent required by the particular State's needs or by special provisions of the State's vital statistics law. However, most

1978 revision—Effective January 1, 1978, a revised U.S. Standard Certificate of Live Birth (figure 4-A) replaced the 1968 revision. Changes on the 1978 standard certificate include a new item on 1- and 5-minute Apgar

FIGURE 4-A.

Form Approved  
OMB No. 68R 1900

U.S. STANDARD  
**CERTIFICATE OF LIVE BIRTH**

LOCAL FILE NUMBER BIRTH NUMBER

<b>CHILD</b>	1 CHILD-NAME FIRST MIDDLE LAST			2 SEX	3a. DATE OF BIRTH (Mo. Day, Yr.)		3b. HOUR	3c. MIN.	
	4a. HOSPITAL-NAME (If not in hospital, give street and number)			4b. CITY, TOWN OR LOCATION OF BIRTH		4c. COUNTY OF BIRTH			
<b>CERTIFIER</b>	I certify that the stated information concerning this child is true to the best of my knowledge and belief.								
	5a. (Signature) <input type="text"/>			5b. DATE SIGNED (Mo. Day, Yr.)		5c. NAME AND TITLE OF ATTENDANT AT BIRTH—IF OTHER THAN CERTIFIER (Type or print)			
	5d. CERTIFIER-NAME AND TITLE (Type or print)			5e. MAILING ADDRESS (Street or R.F.D. No. City or Town, State, Zip)					
<b>MOTHER</b>	6a. (Signature) <input type="text"/>			6b. REGISTRAR		6c. DATE RECEIVED BY REGISTRAR (Month, Day, Year)			
	7a. MOTHER-MAIDEN NAME FIRST MIDDLE LAST			7b. AGE (at time of this birth)		7c. STATE OF BIRTH (If not in U.S. name country)			
	8a. RESIDENCE-STATE	8b. COUNTY	8c. CITY, TOWN OR LOCATION	8d. STREET AND NUMBER OF RESIDENCE		8e. INSIDE CITY LIMITS (Specify lot or no.)			
	9. MOTHER'S MAILING ADDRESS—If none or above, enter top code only.								
<b>FATHER</b>	10a. FATHER-NAME FIRST MIDDLE LAST			10b. AGE (at time of this birth)		10c. STATE OF BIRTH (If not in U.S. name country)			
	11a. I certify that the personal information provided on this certificate is correct to the best of my knowledge and belief. (Signature of Father)					11b. RELATION TO CHILD			
11c. Other Information <input type="text"/>									
<b>INFORMATION FOR MEDICAL AND HEALTH USE ONLY</b>									
12. RACE - MOTHER (e.g. White, Black, American Indian, etc.) (Specify)		13. RACE - FATHER (e.g. White, Black, American Indian, etc.) (Specify)		14. BIRTH WEIGHT		15. THIS BIRTH—Single, twin, triplet, etc. (Specify)		16. IF NOT SINGLE BIRTH—Born first, second, third, etc. (Specify)	17. IS MOTHER MARRIED? (Specify yes or no)
18. PREGNANCY HISTORY (Complete each section)			19. EDUCATION - MOTHER (Specify only highest grade completed)			20. EDUCATION - FATHER (Specify only highest grade completed)			
LIVE BIRTHS (Do not include this child)		OTHER TERMINATIONS (Specify cause and induced)		Elementary or Secondary (10-12)		Elementary or Secondary (10-12)		College (11, 14 or 15-)	
17a. How many	17b. How dead	17c. Before 20 weeks	17d. After 20 weeks	18. DATE LAST NORMAL MENSES BEGAN (Month, Day, Year)		19. MONTH OF PREGNANCY PRENATAL CARE BEGAN (First, second, etc.) (Specify)		20. PRENATAL VISITS Total number (If none, so state)	21. APGAR SCORE 1 min.      5 min.
Number	Number	Number	Number	22. COMPLICATIONS OF PREGNANCY (Describe or write none)		23. CONCURRENT ILLNESSES OR CONDITIONS AFFECTING THE PREGNANCY (Describe or write none)		24. DATE OF LAST LIVE BIRTH (Month, Year)	25. DATE OF LAST OTHER TERMINATION (Month, Year)
26. MULTIPLE BIRTHS (Specify State File Number for maternal)		27. LIVE BIRTHS		28. FETAL DEATHS		29. COMPLICATIONS OF LABOR AND/OR DELIVERY (Describe or write none)		30. CONGENITAL MALFORMATIONS OR ANOMALIES OF CHILD (Describe or write none)	
Name <input type="checkbox"/> None <input type="checkbox"/>		Name <input type="checkbox"/> None <input type="checkbox"/>		Name <input type="checkbox"/> None <input type="checkbox"/>		Name <input type="checkbox"/> None <input type="checkbox"/>		Name <input type="checkbox"/> None <input type="checkbox"/>	

DEPARTMENT OF HEALTH, EDUCATION AND WELFARE - PUBLIC HEALTH SERVICE - NATIONAL CENTER FOR HEALTH STATISTICS  
1978 REVISION

HRA-161  
Rev. 1/78

scores, the deletion of the item on birth injuries, and revisions of the items on legitimacy status and previous pregnancies.

The item on legitimacy status was changed to read "Is mother married?" This is now a factual piece of information about the mother rather than an attribute ascribed to the child, and the person completing the record does not have the responsibility for making what may be a legal determination.

The item on previous deliveries was changed to pregnancy history and expanded to include two categories of fetal loss, before and after 20 completed weeks of gestation. This change provides information on two groups that are of interest in medical research and emphasizes the fact that all previous fetal losses should be included, both spontaneous and induced, regardless of length of gestation.

For further discussion see individual sections for each item.

### CLASSIFICATION OF DATA

One of the principal values of vital statistics data is realized through the presentation of rates that are computed by relating the vital events of a class to the population of a similarly defined class. Vital statistics and population statistics must therefore be classified according to similarly defined systems and tabulated in comparable groups. Even when the variables common to both, such as geographic area, age, race, and sex, have been similarly classified and tabulated, differences between the enumeration method of obtaining population data and the registration method of obtaining vital statistics data may result in significant discrepancies.

The general rules used to classify geographic and personal items for live births are set forth in "Vital Statistics Classification and Coding Instructions for Live Birth Records, 1986," *NCHS Instruction Manual*, Part 3a. The classification of certain important items is discussed in the following pages.

#### Classification by occurrence and residence

All but three tabulations for States and other areas within the United States are by place of mother's residence. These three tabulations (1-49, 1-50, and 2-1) show births by place of occurrence. Births to U.S. residents occurring outside this country are not reallocated to the United States. In tabulations by place of residence, births occurring within the United States to U.S. citizens and to resident aliens are allocated to the usual place of residence of the mother in the United States as reported on the birth certificate. Beginning in 1970, births to nonresidents of the United States occurring in the United States have been excluded from these tabulations. From 1966 to 1969, births occurring in the United States to mothers who were nonresidents of the United States were considered as births to residents of the exact place of occurrence; in 1964 and

1965 all such births were allocated to "balance of county" of occurrence even if the birth had occurred in a city.

The change in coding beginning in 1970 to exclude births to nonresidents of the United States from residence data significantly affects the comparability of data with years before 1970 only for Texas. In 1986 births to residents of Mexico constituted 83.0 percent of the 4,148 nonresident births in the United States. No evaluation of the effect of the change in procedure between 1965 and 1966 has been made.

For the total United States the tabulations by place of residence and by place of occurrence are not identical. Births to nonresidents of the United States are included in data by place of occurrence but excluded from data by place of residence, as previously indicated.

*Residence error*—A nationwide test of birth-registration completeness in 1950 provided measures of residence error for natality statistics. According to this test, errors in residence reporting for the country as a whole tend to overstate the number of births to residents of urban areas and to understate the number of births to residents of other areas. This tendency has assumed special importance because of a concomitant development—the increased utilization of hospitals in cities by residents of nearby places—with the result that a number of births are erroneously reported as having occurred to residents of urban areas. Another factor that contributes to this overstatement of urban births is the customary procedure of using "city" addresses for persons living outside the city limits.

*Incomplete residence*—Beginning in 1973 where only the State of residence is reported with no city or county specified, and the State named is different from the State of occurrence, the birth has been allocated to the largest city of the State of residence. Before 1973 such births were allocated to the exact place of occurrence.

#### Geographic classification

The rules followed in the classification of geographic areas for live births are contained in the instruction manual mentioned previously. The geographic code structure for 1986 is given in another manual, "Vital Records Geographic Classification, 1982."

*United States*—In the statistical tabulations, "United States" refers only to the aggregate of the 50 States and the District of Columbia. Alaska has been included in the U.S. tabulations since 1959 and Hawaii since 1960.

*Standard metropolitan statistical areas*—The standard metropolitan statistical areas (SMSA's) used in this report are those established by the U.S. Office of Management and Budget (1981a, pp. 1-20) from final 1980 census population counts and used by the U.S. Bureau of the Census except in the New England States.

Except in the New England States, an SMSA is a county or a group of contiguous counties containing either a city of 50,000 inhabitants or more or an urbanized area of 50,000 with a total metropolitan population of at least

100,000. In addition to the county or counties containing such a city or urbanized area, contiguous counties are included in an SMSA if, according to specified criteria, they are essentially metropolitan in character and are socially and economically integrated with the central city or urbanized area (U.S. Office of Management and Budget, 1981b, p. 420).

In the New England States the U.S. Office of Management and Budget uses towns and cities rather than counties as geographic components of SMSA's. The National Center for Health Statistics cannot, however, use the SMSA classification for these States because its data are not coded to identify all towns. Instead, the New England County Metropolitan Areas (NECMA's) are used. These areas are established by the U.S. Office of Management and Budget (1975, pp. 59-90; 1981b, p. 420) and are made up of county units.

*Metropolitan and nonmetropolitan counties*—Independent cities and counties included in SMSA's or NECMA's are included in data for metropolitan counties; all other counties are classified as nonmetropolitan.

*Population-size groups*—Beginning in 1982 vital statistics data for cities and certain other urban places have been classified according to the population enumerated in the 1980 Census of Population. Data are available for individual cities and other urban places of 10,000 or more population. Data for the remaining areas not separately identified are shown in the tables under the heading "Balance of area" or "Balance of county." Classification of areas for the years 1970-81 was determined by the population enumerated in the 1970 Census of Population. As a result of changes in the enumerated population between 1970 and 1980, some urban places identified in previous reports are no longer included, and a number of other urban places have been added.

Urban places other than incorporated cities for which vital statistics data are shown in this report include the following:

- Each town in New England, New York, and Wisconsin and each township in Michigan, New Jersey, and Pennsylvania that had no incorporated municipality as a subdivision and had either 25,000 inhabitants or more or a population of 10,000 to 25,000 and a density of 1,000 persons or more per square mile.
- Each county in States other than those indicated above that had no incorporated municipality within its boundary and had a density of 1,000 persons or more per square mile. (Arlington County, Virginia, is the only county classified as urban under this rule.)
- Each place in Hawaii with 10,000 or more population, as there are no incorporated cities in the State.

#### Race or national origin

The race or national origin shown in a tabulation is that of the newborn child. Classification of the child's race or national origin for statistical purposes is based on the race

or national origin of the parents. The categories are "White," "Black," "American Indian," "Chinese," "Japanese," "Hawaiian," "Filipino," "Other Asian or Pacific Islander," and "Other." Before 1978 the category "Other Asian or Pacific Islander" was not identified separately but included with "Other" races. The separation of this category allows identification of the category "Asian or Pacific Islander" by combining the new category "Other Asian or Pacific Islander" with Chinese, Japanese, Hawaiian, and Filipino.

If the parents are of different races or national origins, the following rules are used to assign race or national origin to the newborn child. When only one parent is white, the child is assigned the other parent's race or national origin. When neither parent is white, the child is assigned the father's race or national origin with one exception; if the mother is Hawaiian or part-Hawaiian, the child is assigned to Hawaiian. If race is missing for one parent the child is assigned the race of the parent for whom race is given. When information on race is missing for both parents, the race of the child is considered not stated and the birth is allocated according to rules discussed in the section "Race or national origin not stated."

*White*—The category "White" comprises births reported as white, and births where race is reported as Hispanic. Before 1964, all births for which race or national origin was not stated were classified as white. Beginning in 1964 changes in the procedures for allocating race when race or national origin is not stated have changed the composition of this category. (See discussion in "Race or national origin not stated.")

*All other*—The category "All Other" comprises black, American Indian, Chinese, Japanese, Hawaiian and part-Hawaiian, Filipino, other Asian or Pacific Islander including Asian Indian, and "Other." Aleuts and Eskimos are included in "American Indian."

If the race or national origin of an Asian parent is ill-defined or not clearly identifiable with one of the categories used in the classification (for example, if "Oriental" is entered), an attempt is made to determine the specific race from the entry for place of birth. If the birthplace is China, Japan, or the Philippines, the parent's race is assigned to that category. When race cannot be determined from the birthplace, it is assigned to the category "Other Asian or Pacific Islander."

*Race or national origin not stated*—The race of a child is considered not stated in those cases in which information for both parents is missing. Before 1964 all such cases were tabulated as white. From 1964 through 1968 the race of the child was allocated by the computer as follows. If the race on the preceding record were white the assignment was to white; otherwise the assignment was to black. Beginning in 1969 the race of the child has been allocated electronically according to the specific race of the child on the preceding record. Consequently, some of the not-stated frequencies that had previously been assigned to the black category may now be assigned to one of the other race or national origin categories.

Nearly all statistics by race or national origin for the United States as a whole in 1962 and 1963 are affected by a lack of information for New Jersey, which did not report parents' race in those years. Birth rates by race for those years are computed on a population base that excludes New Jersey. (For the method of estimating the U.S. population by age, sex, and race excluding New Jersey in 1962 and 1963, see *Vital Statistics of the United States, 1963*, Volume I, page 4-8.) Estimates of births to unmarried mothers by race for the United States, which include special estimates for New Jersey for 1962 and 1963, have been prepared and are shown in table 1-31.

*Interracial parentage*—Because of interracial parentage, the number of births for each racial or national origin group classified according to the child's race by the preceding rules differs from the number of births classified according to the mother's race. For white and black births, the differences are relatively small. In 1986 there were 1.6 percent more white mothers than there were births classified as white and 4.5 percent fewer black mothers than births classified as black. The number of mothers of other racial and national origin groups was considerably lower than the number of births classified according to the child's race: American Indian, 19.9 percent; Chinese, 8.3 percent; Japanese, 17.8 percent; Hawaiian, 30.8 percent; Filipino, 5.6 percent; Other Asian and Pacific Islander, 7.7 percent, and Other, 16.3 percent.

#### Age of mother

The birth certificate asks for "Age (at time of this birth)." The age of the mother is edited for upper and lower limits. When mothers are reported to be under 10 years of age or 50 years and over, the age of the mother is considered not stated and is assigned as described below.

Age-specific birth rates shown in this report are based on populations of women by age, which are prepared by the U.S. Bureau of the Census. In census years the decennial census counts are used. In intercensal years, estimates of the population of women by age are published by the U.S. Bureau of the Census in *Current Population Reports*.

The 1980 Census of Population derived age in completed years as of April 1, 1980, from the responses to questions on age at last birthday and month and year of birth, with the latter given preference. In the 1960 and the 1970 Census of Population, age was also derived from month and year of birth. "Age in completed years" was asked in censuses before 1960. This was nearly the equivalent of the birth certificate question, which the 1950 test of matched birth and census records confirms by showing a high degree of consistency in the reporting of age in these two sources (National Vital Statistics Division, 1962).

*Median age of mother*—Median age is the value that divides an age distribution into two equal parts, one-half of the values being less and one-half being greater. Median ages of mothers for 1960 to the present have been computed from birth rates for 5-year age groups rather than

from birth frequencies. This method eliminates the effects of changes in the age composition of the childbearing population over time. Changes in the median ages from year to year can thus be attributed solely to changes in the age-specific birth rates.

*Not stated age of mother*—Beginning in 1964 birth records with age of mother not stated have been allocated according to the age appearing on the record previously processed for a mother of identical race and having the same total-birth order (total of fetal deaths and live births). In 1963 birth records with age not stated were allocated according to the age appearing on the record previously processed for a mother of identical race and parity (number of live births). For 1960-62, not stated and unknown ages were distributed in proportion to the known ages for each racial group. Before 1960 this was done for age-specific birth rates but not for the birth frequency tables, which showed a separate category for age not stated.

#### Age of father

Age of father is coded as stated on the birth certificate. If the age is under 10 years, it is considered not stated and grouped with those cases for which age is not stated on the certificate. Information on father's age is often missing on birth certificates of children born to unwed mothers, greatly inflating the number of "not stated" in all tabulations by age of father. In computing birth rates by age of father, births tabulated as age of father not stated are distributed in the same proportions as births with known age within each 5-year age classification of the mother. This procedure is done separately by race. The resulting distributions are summed to form a composite frequency distribution which is the basis for computing birth rates by age of father. This procedure avoids the distortion in rates that would result if the relationship between age of mother and age of father were disregarded.

#### Live-birth order and parity

Birth order and parity classifications shown in this volume refer to the total number of live births the mother has had including the 1986 birth. Fetal deaths are excluded.

Birth order indicates what number the present birth represents; for example, a baby born to a mother who has had two previous live births (even if one or both are not now living) has a birth order of three.

Parity indicates how many live births a mother has had. Before delivery a mother having her first baby has a parity of zero and a mother having her third baby has a parity of two. After delivery the mother of a baby who is a first live birth has a parity of one and the mother of a baby who is a third live birth has a parity of three.

Birth order and parity are determined from two items on the birth certificate, "Live births—now living" and "Live births—now dead."

*Not stated birth order*—Before 1969 if both of these items were blank, the birth was considered a first birth. Beginning in 1969, births for which the pregnancy history items were not completed have been tabulated as birth order not stated. As a result of this revised procedure, 22,686 births in 1969 that would have been assigned to the "First birth order" category under the old rules were assigned to the "Not stated" category.

All births tabulated in the "Not stated birth order" category are excluded from the computation of percents. In computing birth rates by live-birth order, births tabulated as birth order not stated are distributed in the same proportion as births of known live-birth order.

#### Dates of last live birth and last fetal death

Date of last live birth and date of last fetal death were added to the U.S. Standard Certificate of Live Birth in 1968 for the purpose of providing information on child spacing and pregnancy intervals. Tabulations of these items were presented for the first time in 1969. In 1978 the item "Date of last fetal death" was reworded to "Date of last other termination" to ensure inclusion of both spontaneous fetal deaths and induced terminations of pregnancy. In 1986 this information was obtained from all States except Texas.

*Intervals since last live birth and last other termination*—These data are computed from the date of birth, date of last live birth, and date of last other termination. The interval since last live birth is the difference between the date of last live birth and the date of present birth; the interval since last other termination is the difference between the date of last other termination and the date of present birth. For an interval to be computed, both the month and year of the last live birth or the last other termination must be valid. These intervals are computed only for events to mothers who have had at least one previous delivery.

Births for which the interval since last live birth or last other termination is not stated are excluded from the computation of percents and means.

*Interval since last pregnancy and outcome of last pregnancy*—These data are derived from the computed intervals since the last live birth and the last other termination.

Before 1982, the outcome of the last pregnancy was considered not stated if the interval since either the last live birth or the last fetal death was not computed because only the year of the event was recorded. Beginning in 1982, the outcome of the last pregnancy has been derived for such records if the year of the last live birth and the year of the last fetal death were not the same. The effect of this revised procedure is to reduce substantially the number of records with outcome of last pregnancy not stated.

In addition, for such records, the interval since the termination of the last pregnancy is determined if both the month and year were reported for the event immediately preceding the current live birth. Before 1982, the

interval since the termination of the last pregnancy was considered not stated for such births.

Births for which the interval since last pregnancy is not stated are excluded from the computation of percents and means.

*Zero interval*—An interval of zero months since the last live birth or fetal death indicates the second born of a set of twins, the second or third born of a set of triplets, and so forth. Births with an interval of zero months are excluded from the computation of mean intervals.

#### Educational attainment

Data on the educational attainment of both parents were collected beginning in 1968 and tabulated for publication in 1969 for the first time. In 1986, data on education were obtained from 47 States and the District of Columbia, as indicated in table A.

The educational attainment of either parent is defined as "the number of years of school completed." Only those years completed in "regular" schools, that is, a formal educational system of public schools or the equivalent in accredited private or parochial schools, are counted. Business or trade schools, such as beauty and barber schools, are not considered "regular" schools for the purposes of this item. No attempt has been made to convert years of school completed in foreign school systems, ungraded school systems, and so forth, to equivalent grades in the American school system. Such entries are included in the category "Not stated."

Persons who have completed only a partial year in high school or college are tabulated as having completed the highest preceding grade. For those certificates on which a specific degree is stated, years of school completed is coded to the level at which the degree is most commonly attained; for example, persons reporting B.A., A.B., or B.S. degrees are considered to have completed 16 years of school.

*Education not stated*—The category "Not stated" includes all records in reporting areas for which there is no information on years of school completed as well as all records for which the information provided is not compatible with coding specifications.

Births tabulated as education not stated are excluded from the computations of percents.

#### Marital status

Beginning with 1980 data, national estimates of births to unmarried women have been derived from two sources. For 41 States and the District of Columbia, marital status of the mother was reported directly on the birth certificate in 1986 (see table A); for the remaining 9 States that lack this item, marital status was inferred from a comparison of the child's and parents' surnames. This procedure represents a substantial departure from the previous method used to prepare national estimates, which assumed that the inci-

SECTION 4 — TECHNICAL APPENDIX — PAGE 7

Table A. Areas reporting selected items on the live-birth certificate: Each State, 1986

Area	Educational attainment of parents	Dates of last live birth and last other termination	Number of prenatal visits	Marital status of mother	1-minute Apgar score	5-minute Apgar score	Ethnic origin	Hispanic origin
Alabama	X	X	X	X	X	X		
Alaska	X	X	X	X	X	X		
Arizona	X	X	X	X	X	X		X
Arkansas	X	X	X	X	X	X		X
California		X						X
Colorado	X	X	X	X	X	X	X	
Connecticut	X	X	X		X	X		
Delaware	X	X	X	X				
District of Columbia	X	X	X	X	X	X		X
Florida	X	X	X	X	X	X	X	
Georgia	X	X	X	X	X	X	X	
Hawaii	X	X	X	X	X	X		X
Idaho	X	X	X	X	X	X		
Illinois	X	X	X	X	X	X	X	
Indiana	X	X	X	X	X	X		X
Iowa	X	X	X	X	X	X		
Kansas	X	X	X	X	X	X	X	
Kentucky	X	X	X	X	X	X		
Louisiana	X	X	X	X	X	X		
Maine	X	X	X	X	X	X	X	
Maryland	X	X	X		X	X		
Massachusetts	X	X	X	X	X	X		
Michigan	X	X	X		X	X		
Minnesota	X	X	X	X	X	X		
Mississippi	X	X	X	X	X	X	X	
Missouri	X	X	X	X	X	X		
Montana	X	X	X		X	X		
Nebraska	X	X	X	X	X	X	X	
Nevada	X	X	X		X	X	X	
New Hampshire	X	X	X	X	X	X		
New Jersey	X	X	X	X	X	X	X	
New Mexico	X	X	X	X	X	X		X
New York	X	X	X		X	X	<sup>1</sup> X	<sup>2</sup> X
North Carolina	X	X	X	X	X	X		
North Dakota	X	X	X	X	X	X	X	
Ohio	X	X	X		X	X	X	
Oklahoma	X	X	X	X				
Oregon	X	X	X	X	X	X		
Pennsylvania	X	X	X	X	X	X		
Rhode Island	X	X	X	X	X	X		
South Carolina	X	X	X	X	X	X		
South Dakota	X	X	X	X	X	X		
Tennessee	X	X	X	X	X	X	X	
Texas			X					X
Utah	X	X	X	X	X	X		X
Vermont	X	X	X	X	X	X		
Virginia	X	X	X	X	X	X		
Washington		X	X	X	X	X		
West Virginia	X	X	X	X	X	X		
Wisconsin	X	X	X	X	X	X		
Wyoming	X	X	X	X	X	X	X	

<sup>1</sup> New York City only.  
<sup>2</sup> Excludes New York City.

dence of births to unmarried women in States with no direct question on marital status was the same as the incidence in reporting States in the same geographic division. Ratios of births to unmarried women were computed by race for the reporting States in each geographic division, applied to all births in the division, and then summed to obtain national estimates by race. The figures by race were summed to yield the totals for the United States.

The new method attempts to use related information on the birth certificate to improve the quality of national data on this topic, as well as to provide data for the individual nonreporting States. Beginning in 1980, a birth in a nonreporting State has been classified as occurring to a married woman if the parents' surnames are the same or if the child's and father's surnames are the same and the mother's current surname cannot be obtained from the informant item of the birth certificate. A birth is classified as occurring to an unmarried woman if the father's name is missing, if the parents' surnames are different, or if the father's and child's surnames are different and the mother's current surname is missing.

Because of the continued increase in all measures of nonmarital childbearing in 1986, the intensive evaluation of the national data which was performed in 1985 was repeated in 1986. There has been continuing concern that the new method, incorporating data based on a comparison of surnames, might overstate the number of births to unmarried women, particularly among women who retained their maiden surname as their legal surname after marriage. The evaluation included comparisons of trends in all measures of births to unmarried mothers between 1980, when the new method was first put into use, and 1986. Trends in States with a marital status item on the birth certificate were compared with trends in those States providing inferential data based on a comparison of surnames. Comparisons were made for white and black births separately and by age of mother. The results were remarkably similar for both data sets. Nonmarital births increased at virtually the same rate in each set of States. The findings were similar for white and black women and for the various age-of-mother groups.

No adjustments are made during the data processing for errors in the reporting of marital status on the birth records of the 41 reporting States and the District of Columbia because the extent of this reporting problem is unknown. When marital status is not stated on the birth certificate of a reporting area, the mother is considered married.

When out-of-wedlock births are reported as second or higher order births, it is not known whether the mother's previous deliveries occurred out of wedlock, because her marital status at the time of these earlier births is not available from the birth record.

Rates for 1940 and 1950 are based on decennial census counts. In this volume, rates for 1955-86 are based on a smoothed series of population estimates (NCHS, 1980). Because of sampling error, the original U.S. Bureau of the Census population estimates fluctuate erratically from year

to year; therefore, they have been smoothed so that the rates do not show similar variations. The rates shown in this volume differ from those published in issues of *Vital Statistics of the United States* before 1969, which were based on the original estimates provided annually by the U.S. Bureau of the Census. Birth rates by marital status for 1971-79 have been revised and differ from rates published before 1980 in issues of *Vital Statistics of the United States* (see "Computation of Rates and Other Measures").

#### Place of delivery and attendant at birth

Births occurring in hospitals, institutions, clinics, centers, or homes are included in the category "In hospital." In this context the word "homes" does not refer to the mother's residence but to an institution such as a home for unwed mothers. Beginning in 1975, the attendant at birth and place of delivery items have been coded independently, primarily to permit the identification of the person in attendance at hospital deliveries. Tables 1-37 and 1-38 of this report present this more detailed information for the years 1975-86.

Data shown in this volume for the "In hospital" category for the years 1975-86 include all births in clinics or maternity centers, regardless of the attendant. Data for 1975-77 published before 1980 included clinic and center births in the category "In hospital" only when the attendant was a physician. Data shown for 1975-77 in tables 1-37 and 1-38 therefore differ from data published before 1980. As a result of this change, for 1975 an additional 12,352 births are now classified as occurring in hospitals, raising the percent of births occurring in hospitals from 98.7 to 99.1. Similarly, for 1976 the number of births occurring in hospitals is increased by 14,133 and the percent in hospitals raised from 98.6 to 99.1; for 1977, the increase is 15,937 and the percent in hospitals raised from 98.5 to 99.0. For 1974 and earlier, the "In hospital" category includes all births in hospitals or institutions and births in clinics, centers, or maternity homes only when attended by physicians.

For births occurring outside of hospitals, separate classifications are shown for physicians, midwives, and "Other" attendants. The "Out-of-hospital" category also includes births for which no information is reported on place of birth. Before 1975, the category "In hospital" included births for which the stated place of birth was a "doctor's office" and delivery was by a physician. Beginning in 1975, births that were delivered by physicians in a "doctor's office" have been tabulated as "Not in hospital" and included with births delivered by physicians in this category. Although the actual number of such births is unknown, the effect of the change is minimal. In 1974, 0.3 percent of all births were delivered by physicians outside of hospitals; in 1975 this proportion was 0.4 percent.

Babies born on the way to or on arrival at the hospital are classified as having been born in the hospital. This may account for some of the hospital births not delivered by physicians or midwives.



The percent distributions by attendant at birth for 1975–81 shown in table 1–38 have been revised to exclude births for which the attendant was unspecified. In recent years, the number of births with unspecified attendant has fluctuated substantially. Excluding these births from the percent distributions allows for a more meaningful year-to-year comparison in the proportion of births for each specified attendant.

### Birth weight

Birth weight is reported in some areas in pounds and ounces rather than in grams. However, the metric system has been used in tabulating and presenting the statistics to facilitate comparison with data published by other groups.

The categories for birth weight were changed in 1979 to be consistent with the recommendations in the Ninth Revision of the International Classification of Diseases (ICD–9). The revised categories in gram intervals and their equivalents in pounds and ounces are as follows:

Less than 500 grams	=	1 lb	1 oz or less
500 - 999 grams	=	1 lb	2 oz– 2 lb 3 oz
1,000–1,499 grams	=	2 lb	4 oz– 3 lb 4 oz
1,500–1,999 grams	=	3 lb	5 oz– 4 lb 6 oz
2,000–2,499 grams	=	4 lb	7 oz– 5 lb 8 oz
2,500–2,999 grams	=	5 lb	9 oz– 6 lb 9 oz
3,000–3,499 grams	=	6 lb	10 oz– 7 lb 11 oz
3,500–3,999 grams	=	7 lb	12 oz– 8 lb 13 oz
4,000–4,499 grams	=	8 lb	14 oz– 9 lb 14 oz
4,500–4,999 grams	=	9 lb	15 oz–11 lb 0 oz
5,000 grams or more	=	11 lb	1 oz or more

The ICD–9 defines low birth weight as less than 2,500 grams. This is a shift of 1 gram from the previous criterion of 2,500 grams or less, which was recommended by the American Academy of Pediatrics in 1935 and adopted in 1948 by the World Health Organization in the Sixth Revision of the International Lists of Diseases and Causes of Death.

After data classified by pounds and ounces are converted to grams, median weights are computed and rounded before publication. To establish the continuity of class intervals needed to convert pounds and ounces to grams, the end points of these intervals are assumed to be half an ounce less at the lower end and half an ounce more at the upper end. For example, 2 lb 4 oz–3 lb 4 oz is interpreted as 2 lb 3½ oz–3 lb 4½ oz.

Births for which birth weight is not reported are excluded from the computation of percents and medians.

### Period of gestation

The period of gestation is defined as beginning with the first day of the last normal menstrual period (LMP) and ending with the day of the birth. The LMP is used as the initial date as it can be more accurately determined than the date of conception, which usually occurs 2 weeks after the LMP.

Births occurring before 37 weeks of gestation are considered to be “preterm” or “premature” for purposes of classification. At 37–41 weeks gestation, births are considered to be “term,” and at 42 weeks and over, “post term.” These distinctions are according to the ICD–9 definitions.

Before 1981, the period of gestation was computed only when there was a valid month, day, and year of LMP. However, length of gestation could not be determined from a substantial number of live birth certificates each year because the day of LMP was missing. Beginning in 1981 weeks of gestation have been imputed for records with missing day of LMP when there is a valid month and year. Each such record is assigned the gestational period in weeks of the preceding record that has a complete LMP date with the same computed months of gestation and the same 500-gram birth weight interval. The effect of the imputation procedure is to increase slightly the proportion of premature births and to lower the proportion of births at 39, 40, 41, and 42 weeks of gestation. A more complete discussion of this procedure and its implications is presented in a previous report (NCHS, 1982).

The calculated period of gestation in completed weeks is edited for upper and lower limits. If the interval between date of last normal menstrual period and date of birth is 16 weeks or less, or 53 weeks or more, the period of gestation is considered not stated.

Because of post-conception bleeding or menstrual irregularities, the presumed date of LMP may be in error. In these instances the computed gestational period may be longer or shorter than the true gestational period, but the extent of such errors is unknown.

### Month of pregnancy prenatal care began

For those records in which the name of the month is entered for this item, instead of first, second, third, and so forth, the month of pregnancy in which prenatal care began is determined from the month named and the month last normal menses began. For these births, if the item “Date last normal menses began” is not on the certificate or is not stated, the month of pregnancy in which prenatal care began is tabulated as not stated.

### Number of prenatal visits

Tabulations of the number of prenatal visits were presented for the first time in 1972. In 1986 these data were collected from the birth certificates of all States except California.

### Apgar score

One- and 5-minute Apgar scores were added to the U.S. Standard Certificate of Live Birth in 1978 to evaluate the condition of the newborn infant at 1 and 5 minutes after birth. The Apgar score is a useful measure of the need

for resuscitation and a predictor of the infant's chances of surviving the first year of life. It is a summary measure of the infant's condition based on heart rate, respiratory effort, muscle tone, reflex irritability, and color. Each of these factors is given a score of 0, 1, or 2; the sum of these 5 values is the Apgar score, which ranges from 0 to 10. A score of 10 is optimum, and a low score raises some doubts about the survival and subsequent health of the infant. In 1986 the 1- and 5-minute Apgar scores were included on the birth certificates of 46 States and the District of Columbia. See table A for a listing of reporting areas.

#### Hispanic parentage

Concurrent with the 1978 revision of the U.S. Standard Certificate of Live Birth, NCHS recommended that States add items to identify the Hispanic or ethnic origin of the newborn's parents. Two formats were used: An open-ended item to obtain the specific origin or descent of each parent, for example, Italian, Mexican, or English; and an item directed toward the Hispanic population, requesting only the specific Hispanic origin (Mexican, Puerto Rican, Cuban, and so forth). In 1986 items requesting Hispanic or ethnic origin were included on the birth certificates of 23 States and the District of Columbia (see table A).

### QUALITY OF DATA

Although vital statistics data are useful for a variety of administrative and scientific purposes, they cannot be correctly interpreted unless various qualifying factors and methods of classification are taken into account. The factors to be considered depend on the specific purposes for which the data are to be used. It is not feasible to discuss all the pertinent factors in the use of vital statistics tabulations, but some of the more important ones should be mentioned.

Most of the factors limiting the use of data arise from imperfections in the original records or from the impracticability of tabulating these data in very detailed categories. These limitations should not be ignored, but their existence does not vitiate the value of the data for most general purposes.

#### Completeness of registration

An estimated 99.3 percent of all births occurring in the United States in 1986 were registered; for white births registration was 99.4 percent complete and for all other births, 98.6 percent complete. These estimates are based on the results of the 1964–68 test of birth-registration completeness according to place of delivery (in or out of hospital) and race and on the 1986 proportions of births in these categories. The primary purpose of the test was to obtain current measures of registration completeness for births in and out of hospital by race on a national basis.

Data for States were not available as they had been from the previous birth-registration tests in 1940 and 1950. A detailed discussion of the method and results of the 1964–68 birth-registration test is available (U.S. Bureau of the Census, 1973).

The 1964–68 test has provided an opportunity to revise the estimates of birth-registration completeness for the years since the previous test in 1950 to reflect the improvement in registration. This has been done using registration completeness figures from the two tests by place of delivery and race. Estimates of registration completeness for four groups (based on place of delivery and race) for 1951–65 were computed by interpolation between the test results. (It was assumed that the data from the more recent test are for 1966, the midpoint of the test period.) The results of the 1964–68 test are assumed to prevail for 1966 and later years. These estimates were used with the proportions of births registered in these categories to obtain revised numbers of births adjusted for underregistration for each year. The overall percent of birth-registration completeness by race was then computed. The figures for 1951–68, shown in table 1–21 differ slightly from those shown in annual reports for years prior to 1969.

Data adjusted for underregistration for 1951–59 shown in tables 1–1, 1–3, 1–4, 1–6, and 1–8 have been revised to be consistent with the 1964–68 test results and differ slightly from data shown in annual reports for years before 1969. For these years the published number of births and birth rates for both racial groups have been revised slightly downward because the 1964–68 test indicated that previous adjustments to registered births were slightly inflated. Because registration completeness figures by age of mother and by live-birth order are not available from the 1964–68 test, it must be assumed that the relationships among these variables have not changed since 1950.

*Discontinuation of adjustment for underregistration, 1960*—Adjustment for underregistration of births was discontinued in 1960, when birth registration for the United States was estimated to be 99.1 percent complete. This removed a bias introduced into age-specific rates when adjusted births classified by age were used. Age-specific rates are calculated by dividing the number of births to an age group of mothers by the population of women in that age group. Tests have shown that population figures are likely to be understated through census undercounts; these errors compensate for underregistration of births. Adjustment for underregistration of births, therefore, removes the compensating effect of underenumeration, biasing the age-specific rates more than when uncorrected birth and population data are used. (For further details see *Vital Statistics of the United States, 1963*, Volume I, page 4–11.)

The age-specific rates used in the cohort fertility tables (tables 1–12 through 1–19) are an exception to the above statement. These rates are computed from births corrected for underregistration and population estimates adjusted for underenumeration and misstatement of age. Adjusted births and population estimates are used for the cohort rates because they are an integral part of a series of rates, estimated

with a consistent methodology. It was considered desirable to maintain consistency with respect to the cohort rates, even though it means that they will not be precisely comparable with other rates shown for 5-year age groups.

#### Quality control procedures

States in the Vital Statistics Cooperative Program are required to have an error rate of less than 2.0 percent for each item for 3 consecutive data months during the initial qualifying period. Once a State is qualified, NCHS monitors the quality of data received through independent verification of a sample of records to ensure that the item error rate is not more than approximately 4 percent. In addition, there is verification at the State level before NCHS is sent the data.

After completion of coding, counts of the taped records are balanced against control totals for each shipment of records from a registration area. Impossible codes are eliminated during the editing processes on the computer and corrected on the basis of reference to the source record or adjusted by arbitrary code assignment. All subsequent operations involved in tabulation and table preparation are verified during the computer processing or by statistical clerks.

#### Small frequencies

The numbers of births reported for an area represent complete counts. As such, they are not subject to sampling error, although they are subject to errors in the registration process. However, when the figures are used for analytical purposes, such as the comparison of rates over a time period or for different areas, the number of events that actually occurred may be considered as one of a large series of possible results that could have arisen under the same circumstances. The probable range of values may be estimated from the actual figures according to certain statistical assumptions.

In general, distributions of vital events may be assumed to follow the binomial distribution. Estimates of standard errors and tests of significance under this assumption are described in most standard statistics texts. When the number of events is large, the standard error, expressed as a percent of the number or rate, is usually small.

When the number of events is small (perhaps less than 100) and the probability of such an event is small, considerable caution must be observed in interpreting the conditions described by the figures. Events of rare nature may be assumed to follow a Poisson probability distribution. For this distribution, a simple approximation may be used to estimate the error as follows:

If  $N$  is the number of births and  $R$  is the corresponding rate, the chances are 19 in 20 that

1. The "true" number of events lies between

$$N - 2\sqrt{N} \text{ and } N + 2\sqrt{N}$$

2. The "true" rate lies between

$$R - 2\frac{R}{\sqrt{N}} \text{ and } R + 2\frac{R}{\sqrt{N}}$$

If the rate  $R$  corresponding to  $N$  events is compared with the rate  $S$  corresponding to  $M$  events, the difference between the two rates may be regarded as statistically significant if it exceeds

$$2\sqrt{\frac{R^2}{N} + \frac{S^2}{M}}$$

For example, suppose that the observed birth rate for area A was 15.0 per 1,000 population and that this rate was based on 50 recorded births. Given prevailing conditions, the chances are 19 in 20 that the "true" or underlying birth rate for that area lies between 10.8 and 19.2 per 1,000 population. Let it be further supposed that the birth rate for area A of 15.0 per 1,000 population is being compared with a rate of 20.0 per 1,000 population for area B, which is based on 40 recorded births. Although the difference between the rates for the two areas is 5.0, this difference is less than twice the standard error of the difference

$$2\sqrt{\frac{(15.0)^2}{50} + \frac{(20.0)^2}{40}}$$

of the two rates that is computed to be 7.6. From this, it is concluded that the difference between the rates for the two areas is not statistically significant.

## COMPUTATION OF RATES AND OTHER MEASURES

### Population bases

The rates shown in this report were computed on the basis of population statistics prepared by the U.S. Bureau of the Census. Rates for 1940, 1950, 1960, 1970, and 1980 are based on the population enumerated as of April 1 in the censuses of those years. Rates for all other years are based on the estimated midyear (July 1) population for the respective years. Birth rates for the United States, individual States, and SMSA's are based on the total resident populations of the respective areas. Except as noted these populations exclude the Armed Forces abroad but include the Armed Forces stationed in each area.

The resident population of the birth- and death-registration States for 1900-1932 and for the United States for 1900-1986 is shown in table 4-1. In addition, the population including Armed Forces abroad is shown for the United States. Table B shows the sources for these populations.

*Population estimates for 1981-86*—The population of the United States by age, race, and sex for 1986 is shown in table 4-2. The population for each State is shown in table 4-3 and the monthly population figures were pub-

SECTION 4 — TECHNICAL APPENDIX — PAGE 12

Table B. Sources for resident population and population including Armed Forces abroad: Birth- and death-registration States, 1900-1932, and United States, 1900-1986

Year	Source
1986-----	U.S. Bureau of the Census, <i>Current Population Reports</i> , Series P-25, No. 1022, Mar. 1988.
1985-----	U.S. Bureau of the Census, <i>Current Population Reports</i> , Series P-25, No. 1000, Feb. 1987.
1984-----	U.S. Bureau of the Census, <i>Current Population Reports</i> , Series P-25, No. 985, Apr. 1986.
1983-----	U.S. Bureau of the Census, <i>Current Population Reports</i> , Series P-25, No. 965, Mar. 1985.
1982-----	U.S. Bureau of the Census, <i>Current Population Reports</i> , Series P-25, No. 949, May 1984.
1981-----	U.S. Bureau of the Census, <i>Current Population Reports</i> , Series P-25, No. 929, May 1983.
1980-----	U.S. Bureau of the Census, <i>U.S. Census of Population: 1980, Number of Inhabitants</i> , PC80-1-A1, United States Summary, 1983.
1971-79 -----	U.S. Bureau of the Census, <i>Current Population Reports</i> , Series P-25, No. 917, July 1982.
1970-----	U.S. Bureau of the Census, <i>U.S. Census of Population: 1970, Number of Inhabitants</i> , Final Report PC(1)-A1, United States Summary, 1971.
1961-69 -----	U.S. Bureau of the Census, <i>Current Population Reports</i> , Series P-25, No. 519, April 1974.
1960-----	U.S. Bureau of the Census, <i>U.S. Census of Population: 1960, Number of Inhabitants</i> , PC(1)-A1, United States Summary, 1964.
1951-59 -----	U.S. Bureau of the Census, <i>Current Population Reports</i> , Series P-25, No. 310, June 30, 1965.
1940-50 -----	U.S. Bureau of the Census, <i>Current Population Reports</i> , Series P-25, No. 499, May 1973.
1930-39 -----	U.S. Bureau of the Census, <i>Current Population Reports</i> , Series P-25, No. 499, May, 1973, and National Office of Vital Statistics, <i>Vital Statistics Rates in the United States, 1900-1940, 1947</i> .
1920-29 -----	National Office of Vital Statistics, <i>Vital Statistics Rates in the United States, 1900-1940, 1947</i> .
1917-19 -----	Same as for 1930-39.
1900-1916 -----	Same as for 1920-29.

lished in *Current Population Reports*, Series P-25, Number 1021. Comparable data for the U.S. population by age, race, and sex and for the State populations for 1981, 1982, 1983, 1984, and 1985 were shown, respectively, in tables 4-2 and 4-3 of *Vital Statistics of the United States*, Volume I, for those years. Comparable monthly population data for 1981-1985 were shown in *Current Population Reports*, Series P-25, Numbers 931, 949, 961, 980, and 1001. Population data by race are consistent with the modified 1980 populations by race.

*Populations for 1980*—The population of the United States by age, race, and sex, and the population for each State are shown in tables 4-2 and 4-3 of *Vital Statistics of the United States, 1980*, Volume I. The figures by race have been modified as described below. Monthly population figures were published in *Current Population Reports*, Series P-25, Number 899.

The racial counts in the 1980 census are affected by changes in racial reporting practices, particularly by the Hispanic population, and in coding and classifying racial groups in the 1980 census. One particular change has created a major inconsistency between the 1980 census data and historical data series, including censuses and vital statistics. About 40 percent of the Hispanic population counted in 1980, over 5.8 million persons, did not mark one of the specified races listed on the census questionnaire but instead marked the "Other" category. In the 1980 census, coding procedures were modified for persons who marked "Other" race and wrote in a national origin designation of a Latin American country or a specific Hispanic origin group in response to the racial question. These persons remained in the "Other" racial category in 1980 census data; in previous censuses and in vital statistics such responses were almost always coded into the "White" category.

In order to maintain comparability, the "Other" racial

category in the 1980 census was reallocated to be consistent with previous procedures. Persons who marked the "Other" racial category and reported any Spanish origin on the Spanish origin question (5,840,648 persons) were distributed to white and black races in proportion to the distribution of persons of Hispanic origin who reported their race to be white or black. This was done for each age-sex group.

As a result of this procedure, 5,705,155 persons were added to the white population and 135,493 persons to the black population. Persons who marked the "Other" racial category and reported that they were not of Spanish origin (916,338 persons) were distributed as follows: 20 percent in each age-sex group were added to the "Asian and Pacific Islander" category (183,268 persons), and 80 percent were added to the "White" category (733,070 persons). The count of American Indians, Eskimos, and Aleuts was not affected by these procedures. Unpublished tabulations of these modified census counts were obtained from the U.S. Bureau of the Census and used to compute the 1980 rates for this report, except for tables 1-12 through 1-19.

*Population estimates for 1971-79*—Birth rates for 1971-79 (except those for cohorts of women in tables 1-12 through 1-19) have been revised, based on revised population estimates that are consistent with the 1980 census levels. The 1980 census counted approximately 5.5 million more persons than had earlier been estimated for April 1, 1980 (U.S. Bureau of the Census, 1982). The revised estimates for the United States by age, race, and sex were published by the U.S. Bureau of the Census in *Current Population Reports*, Series P-25, Number 917. Population estimates by month are based on data published in *Current Population Reports*, Series P-25, Number 899. Unpublished revised estimates for States were obtained from the U.S. Bureau of the Census.

*Population estimates for 1961-69*—Birth rates in this

SECTION 4 — TECHNICAL APPENDIX — PAGE 13

volume for 1961-69 (except for those shown in tables 1-4 and 1-5) are based on revised estimates of the population and thus may differ slightly from rates published before 1976. The revised estimates used in computing these rates were published in *Current Population Reports*, Series P-25, Number 519. The rates shown in tables 1-4 and 1-5 for 1961-64 are based on revised estimates of the population published in *Current Population Reports*, Series P-25, Numbers 321 and 324 and may differ slightly from rates published in those years.

*Population estimates for 1951-59*—Final intercensal estimates of the population by age, race, and sex and total population by State for 1951-59 are shown in tables 4-4 and 4-5 of *Vital Statistics of the United States, 1966*, Volume I. Beginning with 1963 these final estimates have been used to compute birth rates for 1951-59 in all issues of *Vital Statistics of the United States*.

Net census undercounts and overcounts

The U.S. Bureau of the Census has conducted extensive research to evaluate the coverage of the U.S. population (including undercount and overcount and misstatement of age, race, and sex) in the last four decennial censuses—1950, 1960, 1970, and 1980. These studies provide estimates of the national population that was not enumerated or overenumerated in the respective censuses, by age, race, and sex (U.S. Bureau of the Census, 1974, 1977, and 1986). The report for 1980 (U.S. Bureau of the Census, 1986) includes estimates of net underenumeration and overenumeration for age, sex, and racial subgroups of the national population, modified for race consistency with previous population counts as described in the section "Populations for 1980."

These studies indicate that there is differential coverage

in the censuses among the population subgroups; that is, some age, race, and sex groups are more completely enumerated than others. To the extent that these estimates of overcounts or undercounts are valid, that they are substantial, and that they vary among subgroups and geographic areas, census miscounts can have consequences for vital statistics measures (U.S. Bureau of the Census, 1974). However, the effects of undercounts in the census are reduced to the extent that there is underregistration of births. If these two factors are of equal magnitude, rates based on the unadjusted populations are more accurate than those based on adjusted populations because the births have not been adjusted for underregistration.

The impact of net census miscounts on vital statistics measures includes the effects on levels of the rates and effects on differentials among groups.

If adjustments were made for persons who were not counted in the census of population, the size of the denominators would generally increase and the rates would be smaller than without an adjustment. Adjusted rates for 1980 can be computed by multiplying the reported rates by ratios of the 1980 census-level population adjusted for the estimated net census miscounts, which are shown in table C. A ratio of less than 1.0 indicates a net census undercount and would result in a corresponding decrease in the rate. A ratio in excess of 1.0 indicates a net census overcount and would result in a corresponding increase in the rate.

Enumeration of white females in the childbearing ages was at least 99 percent complete for all ages. Among women of races other than white, the undercount ranged up to 4 percent. Generally, females in the childbearing ages were more completely enumerated than males for similar race-age groups.

Table C. Ratio of census-level resident population to resident population adjusted for estimated net census undercount, by age, race, and sex: United States, April 1, 1980

Age	All races			White			All other					
	Both sexes	Male	Female	Both sexes	Male	Female	Total			Black		
							Both sexes	Male	Female	Both sexes	Male	Female
All ages -----	0.9862	0.9763	0.9958	0.9916	0.9839	0.9990	0.9543	0.9309	0.9765	0.9392	0.9103	0.9669
10-14 years -----	0.9978	0.9982	0.9974	1.0003	1.0008	0.9998	0.9858	0.9858	0.9859	0.9808	0.9807	0.9816
15-19 years -----	1.0011	0.9988	1.0034	1.0003	0.9976	1.0003	1.0051	1.0052	1.0055	0.9980	0.9958	1.0001
20-24 years -----	0.9834	0.9706	0.9965	0.9879	0.9769	0.9993	0.9590	0.9354	0.9819	0.9390	0.9076	0.9696
25-29 years -----	0.9742	0.9581	0.9908	0.9799	0.9673	0.9929	0.9422	0.9040	0.9786	0.9168	0.8695	0.9628
30-34 years -----	0.9850	0.9683	1.0020	0.9905	0.9778	1.0036	0.9519	0.9081	0.9931	0.9197	0.8638	0.9735
35-39 years -----	0.9776	0.9597	0.9955	0.9860	0.9730	0.9991	0.9248	0.8743	0.9736	0.8968	0.8322	0.9588
40-44 years -----	0.9743	0.9549	0.9937	0.9849	0.9706	0.9992	0.9107	0.8576	0.9614	0.8782	0.8135	0.9401
45-49 years -----	0.9734	0.9538	0.9926	0.9828	0.9690	0.9967	0.9124	0.8544	0.9669	0.8833	0.8139	0.9497
50-54 years -----	...	0.9638	...	...	0.9755	...	...	0.8759	...	...	0.8413	...
55 years and older -----	...	0.9865	...	...	0.9875	...	...	0.9779	...	...	0.9578	...
15-44 years -----	...	...	0.9973	...	...	0.9995	...	...	0.9848	...	...	0.9712
15-54 years -----	...	0.9683	...	...	0.9770	...	...	0.9157	...	...	0.8843	...

SOURCE: U.S. Bureau of the Census. Estimates of the population of the United States, by age, sex, and race, 1980 to 1985. *Current Population Reports*, Series P-25, No. 985. Washington, U.S. Government Printing Office, Apr. 1986.

If vital statistics measures were calculated with adjustments for net census miscounts for each of these subgroups, the resulting rates would have been differentially changed from their original levels; that is, rates for those groups with the greatest estimated overcounts or undercounts would show the greatest relative changes due to these adjustments. Thus the racial differential in fertility between the white and the all other population can be affected by such adjustments.

#### Cohort fertility tables

The various fertility measures shown for cohorts of women in tables 1-12 through 1-19 are computed from births adjusted for underregistration and population estimates corrected for underenumeration and misstatement of age. The data shown in this volume are not consistent with data published in annual reports before 1974. These data use revised population estimates prepared by the U.S. Bureau of the Census and have been expanded to include data for the two major racial groups. Heuser (NCHS, 1976) has prepared a detailed description of the methods used in deriving these measures as well as more detailed data for earlier years.

#### Age-sex-adjusted birth rates

The age-sex-adjusted birth rates shown in table 1-3 are computed by the direct method. The age distribution of women aged 10-49 years as enumerated in 1940 and the total population of the United States for that year are used as the standard populations. The birth rates by age of mother and race that are used to compute these adjusted rates are shown in table 1-6. The age-sex-adjusted birth rates show differences in the level of fertility independent of differences in the age and sex composition of the population. It is important *not* to confuse these adjusted rates with the crude rates shown in other tables.

#### Total fertility rate

The total fertility rate is the sum of the birth rates by age of mother (in 5-year age groups) multiplied by 5. It is an age-adjusted rate because it is based on the assumption that there are the same number of women in each age group. In table 1-6 the rate of 1,836 in 1986, for example, means that if a hypothetical group of 1,000 women were to have the same birth rates in each age group that were observed in the actual childbearing population in 1986, they would have a total of 1,836 children by the time they reached the end of the reproductive period (taken here as age 50), assuming that all of the women survived to that age.

#### Intrinsic vital rates

The intrinsic vital rates shown in table 1-5 are calculated from a stable population. A stable population is that

hypothetical population, closed to external migration, that would become fixed in age-sex structure after repeated applications of a constant set of age-sex specific birth and death rates. For the mathematical derivation of intrinsic vital rates, see *Vital Statistics of the United States, 1962*, Volume I, pages 4-13 and 4-14. The technique of calculating intrinsic vital rates is described by Barclay (1958, pp. 216-222).

#### Parity distribution

The percent distribution of women by parity (number of children ever born alive to mother) shown in tables 1-13 and 1-17 is derived from cumulative birth rates by order of birth, which are shown in tables 1-15 and 1-19. The percent of zero-parity women is found by subtracting the cumulative first birth rate from 1,000 and dividing by 10. The proportions of women at parities one through six are found from the following formula:

$$\text{Percent at } N \text{ parity} = \frac{(\text{cum. rate, order } N) - (\text{cum. rate, order } N + 1)}{10}$$

The percent of women at seventh and higher parities is found by dividing the cumulative rate for seventh-order births by 10.

#### Seasonal adjustment of rates

The seasonally adjusted birth and fertility rates shown in table 1-23 are computed from the X-11 variant of Census Method II (U.S. Bureau of the Census, 1967). This method of seasonal adjustment used since 1964 differs slightly from the U.S. Bureau of Labor Statistics Seasonal Factor Method, which was used for *Vital Statistics of the United States, 1964*. The fundamental technique is the same in that it is an adaptation of the ratio-to-moving-average method. Before 1964 the method of seasonal adjustment was based on the X-9 variant and other variants of Census Method II. A comparison of the Census Method II with the BLS Seasonal Factor Method shows the differences in the seasonal patterns of births to be negligible.

#### Computation of percents, medians, and means

Percent distributions, medians, and means are computed using only events for which the characteristic is reported. The "Not stated" category is subtracted from the total before computation of these measures.

#### SYMBOLS USED IN TABLES

Data not available	-----	---
Category not applicable	-----	...
Quantity zero	-----	-
Quantity more than zero but less than 0.05	-----	0.0
Figure does not meet standards of reliability or precision	-----	*

## REFERENCES

Barclay, G. W. 1958. *Techniques of Population Analysis*. New York: John Wiley & Sons, Inc.

National Center for Health Statistics, R. Heuser. 1976. *Fertility Tables for Birth Cohorts by Color: United States, 1917-73*. DHEW Pub. No. (HRA) 76-1152. Health Resources Administration. Washington: U.S. Government Printing Office.

National Center for Health Statistics, S. J. Ventura. 1980. Trends and differentials in births to unmarried women, United States, 1970-76. *Vital and Health Statistics*. Series 21, No. 36. DHHS Pub. No. (PHS) 80-1914. Public Health Service. Washington: U.S. Government Printing Office.

National Center for Health Statistics, S. Taffel, D. Johnson, and R. Heuser. 1982. A method of imputing length of gestation on birth certificates. *Vital and Health Statistics*. Series 2, No. 93. DHHS Pub. No. (PHS) 82-1367. Public Health Service. Washington: U.S. Government Printing Office.

National Office of Vital Statistics. 1950. *International Recommendations on Definitions of Live Birth and Fetal Deaths*. PHS Pub. No. 39. Public Health Service. Washington: U.S. Government Printing Office.

National Office of Vital Statistics. 1954. Births and birth rates in the entire United States, 1909 to 1948. *Vital Statistics—Special Reports*, Vol. 33, No. 8, 1950. Public Health Service. Washington: U.S. Government Printing Office.

National Vital Statistics Division, J. Schachter. 1962. Matched record comparison of birth certificate and census information in the United States, 1950. *Vital Statistics—Special Reports*. Vol. 47, No. 12. Public Health Service. Washington, D.C.

Statistical Office of the United Nations. 1953. *Principles for a Vital Statistics System: Recommendations for the Improvement and Standardization of Vital Statistics*. Doc. ST/STAT/SER/M/19. New York: United Nations.

U.S. Bureau of the Census. 1967. *The X-11 Variant of the Census Method II Seasonal Adjustment Program*. Technical Paper No. 15, 1967 revision. Washington: U.S. Government Printing Office.

U.S. Bureau of the Census. 1973. Test of birth-registration completeness, 1964 to 1968. *1970 Census of Population and Housing Evaluation and Research Program*. PHC(E)-2. Washington: U.S. Government Printing Office.

U.S. Bureau of the Census. 1974. Estimates of coverage of the population by sex, race, and age—demographic analysis. *1970 Census of Population and Housing Evaluation and Research Program*. PHC(E)-4. Washington: U.S. Government Printing Office.

U.S. Bureau of the Census. 1977. Developmental estimates of the coverage of the population of States in the 1970 census—demographic analysis. *Current Population Reports*. Series P-23, No. 65. Washington: U.S. Government Printing Office.

U.S. Bureau of the Census. 1982. Coverage of the national population in the 1980 census by age, sex, and race. Preliminary estimates by demographic analysis. *Current Population Reports*. Series P-23, No. 115. Washington: U.S. Government Printing Office.

U.S. Bureau of the Census. 1986. Estimates of the population of the United States, by age, sex, and race: 1980 to 1985. *Current Population Reports*. Series P-25, No. 985. Washington: U.S. Government Printing Office.

U.S. Office of Management and Budget. 1975. *Standard Metropolitan Statistical Areas*, rev. ed. Washington: U.S. Government Printing Office.

U.S. Office of Management and Budget. 1981a. Standard metropolitan statistical areas and standard consolidated areas. *Statistical Reporter*. pp. 1-20. Washington: U.S. Government Printing Office.

U.S. Office of Management and Budget. 1981b. 36 new standard metropolitan statistical areas. *Statistical Reporter*. Washington: U.S. Government Printing Office.

World Health Organization. 1950. *Official Records*, No. 28 (WHA 3.6), Third World Health Assembly. Geneva: World Health Organization.